


Section 27 Township 33 Range 6 E

Well No. #3 Fry

Company Woods Drlg.

NORTH



SOUTH

Cowley

**KANSAS** ✓

Sec. 27 Twp. 33 R. 6E

Well No. #3 Fry Farm

Woods Drlg. Company

Coppitt - Contr. Contractor

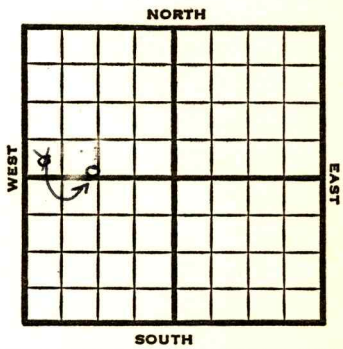
2550' Ft. from N. Line

330+ Ft. from S. Line

\_\_\_\_\_ Ft. from E. Line

1250'  
330' Ft. from W. Line

SE  
SW SW NW



1951 **Elev. 1145'** REPORT

1/31 RUR

3/14 Spud 2-1-51  
 Oil well TD 2925'  
 8" @ 70, **Bart. 2884,** 5" @ 2925,  
 44/ 2899-2909 Hydrafrac  
 S 2 boph S/ 67 bopd  
 Comp. 67 bopd

**COMPLETED**



Kansas

Map No. \_\_\_\_\_ Sec. 27 Twp. 33 R. 6E

Well No. 3 Fry

\_\_\_\_\_ Woods Drlg. ~~CORRECTION~~ Company

\_\_\_\_\_ ~~NO COLLECTION~~ Contractor

SE SW NW


SECTION PLAT

2550 Ft. from N. Line

\_\_\_\_\_ Ft. from S. Line

\_\_\_\_\_ Ft. from E. Line

1250 Ft. from W. Line



Cowley County

Location \_\_\_\_\_

Rig up \_\_\_\_\_

Drilling and Remarks:

Reported

SW SW NW

RECORD

Cased \_\_\_\_\_ in., \_\_\_\_\_ ft.

Sand \_\_\_\_\_

Gas \_\_\_\_\_

Oil \_\_\_\_\_

Total Depth \_\_\_\_\_

PRODUCTION

1st 24 hrs. Nat. \_\_\_\_\_

1st 24 hrs. after shot \_\_\_\_\_

Gas \_\_\_\_\_ Cu. Ft.

Dry Hole \_\_\_\_\_

Abandoned \_\_\_\_\_

Date

FEB 7 1951 19

J. E. TYRA Scout

County Cowley State Kansas

Sec. 27 (<sup>Blk.</sup>     <sub>Twp.</sub>    ) 33 (<sup>Sur.</sup>     <sub>Rge.</sub>    ) 6E Map No.

Operator Woods Drlg.

Well No. 3 Farm Fry

Elev. 1145 Location SE SW NW


2550 Ft. From N Line NW

1250 Ft. From W Line Quarter

Ist. Report     

MAR 14 1951

Completion     

Remarks     

Coppitt - Contr.

Spudding Date 2-1-51

**COMPLETE**

Drlg. Data Oil well TD 2925

8" @ 70 Bart. 2884 5" @ 2925

44/ 2899-2909 Hydrofrac S/ 2 boph

S/ 67 bopd Comp. 67 bopd

*[Handwritten mark]*

J. E. TYRA