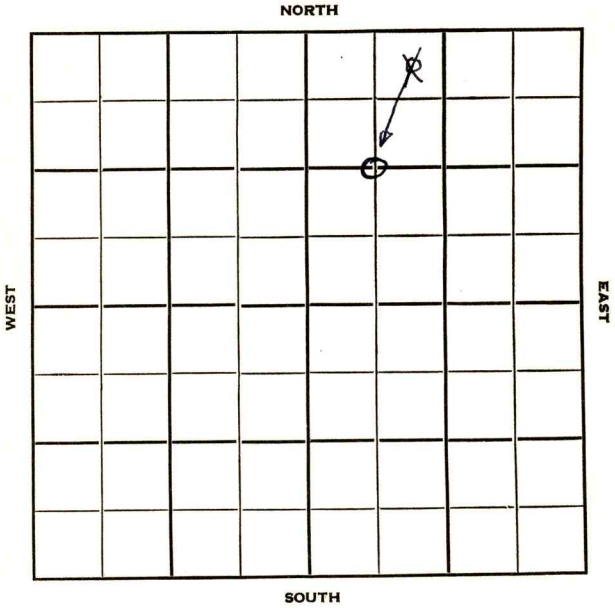


Section 27 Township 33 Range 6E

Well No. #8 Fry

Company Woods Drlg.



Cowley

KANSAS

Sec. 27 Twp. 33 R. 6 E ✓

Well No. # 8 Fry Farm

Woods Drlg. Company

Contractor

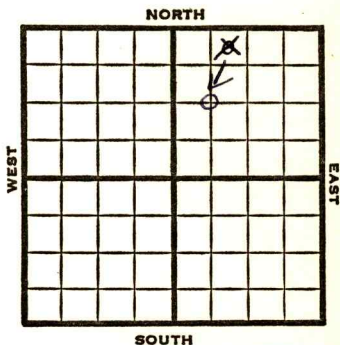
1320  
330 Ft. from N. Line

\_\_\_\_\_ Ft. from S. Line

\_\_\_\_\_ Ft. from E. Line

660  
990 Ft. from W. Line

C W/2 NE  
NE NW NE



1951

Elev. 1150'

REPORT

4/25

Location

6/20

Spud 5-7-51

D & A TD 2966' 8" @ 65'

Layton 2123' Ft. Scott 2525'

Miss. 2943' TD 2966' D & A

**ABANDONED**



Kansas

Form 26 200 Bks. 8-50 Petrol

Map No. \_\_\_\_\_ Sec. 27 Twp. 33 R. 6E

Well No. 8 Fry

Woods Drlg. Company

**CORRECTION**

Contractor

C  $W\frac{1}{2}$  NE


SECTION PLAT

1320 Ft. from N. Line

\_\_\_\_\_ Ft. from S. Line

\_\_\_\_\_ Ft. from E. Line

660 Ft. from W. Line



Cowley County

Location \_\_\_\_\_

Rig up \_\_\_\_\_

Drilling and Remarks:

Reported  
NE NW NE

RECORD

Cased \_\_\_\_\_ in., \_\_\_\_\_ ft.

Sand \_\_\_\_\_

Gas \_\_\_\_\_

Oil \_\_\_\_\_

Total Depth \_\_\_\_\_

PRODUCTION

1st 24 hrs. Nat. \_\_\_\_\_

1st 24 hrs. after shot \_\_\_\_\_

Gas \_\_\_\_\_ Cu. Ft.

Dry Hole \_\_\_\_\_

Abandoned \_\_\_\_\_

Date

MAY 16 1951

J. E. TYRA

19

Scout

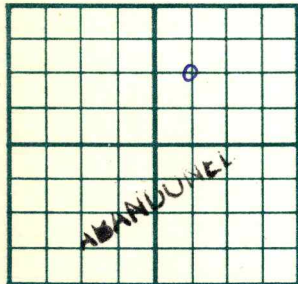
County Cowley State Kansas

Sec. 27 (Blk. Twp.) 33 (Sur. Rge.) 6E Map No.

Operator Woods Drlg.

Well No. 8 Farm Fry

Elev. 1150 Location C W $\frac{1}{2}$  NE



1320 Ft. From N Line NE

660 Ft. From W Line Quarter

1st. Report

Completion **JUN 20 1951**

Remarks

Spudding Date 5-7-51

Drlg. Data D & A TD 2966

8" @ 65 Layton 2123 Ft. Scott 2525

Miss. 2943 TD 2966

D & A

J. E. TYRA