FORM 51

Cowley

KANSAS

Section 27 ~~17~~ Township 33 Range 4 E

Well No. # 1 ~~Collmann~~ SHINMAN

Company Gralapp & McNeish (Sheneman)

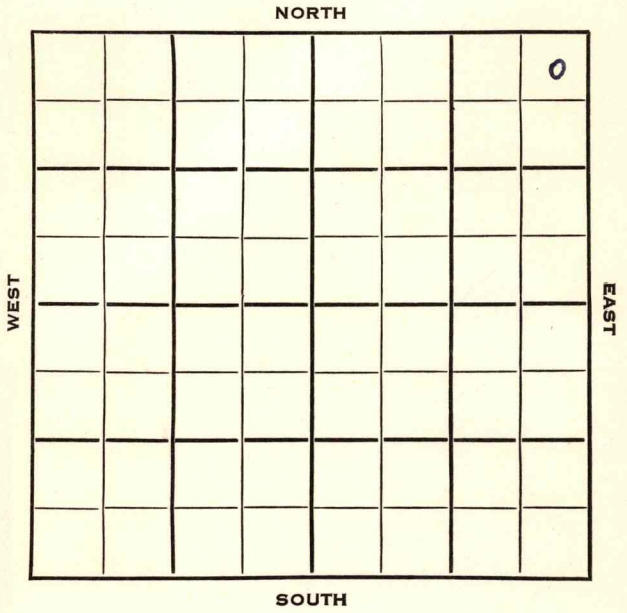

Cowley

FORM 252-B

KANSAS

Sec. 27 ~~17~~ Twp. 33 R. 1E

Well No. ~~#1 Collmann~~ #1 SHINMAN Farm

Gralapp & McNeish Company

Contractor

Wildcat

330 Ft. from N. Line

Ft. from S. Line

330 Ft. from E. Line

Ft. from W. Line

NE NE NE

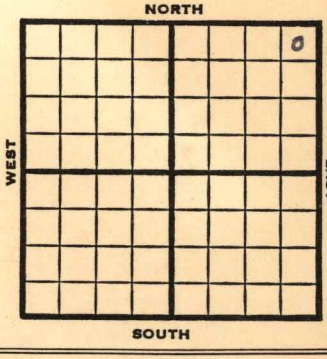

1953	Elev. 1108' REPORT
5/27	Location
8/12	Spud 6-5-53 Oil Well TD 3083 8" @ 110 Miss 3079 TD 3083 5" @ 3081 CO to 3083 sd-frac Comp. 25 bopd

COMPLETED

FORM 275 FOR SALE BY KANSAS BLUE PRINT CO.

County Cowley State Kansas

Sec. 17 (Blk. Twp.) 33 (Sur. Rge.) 4E Map No.

Operator Gralapp & McNeish

Well No. 1 Farm Collmann

Elev. Location NE NE NE

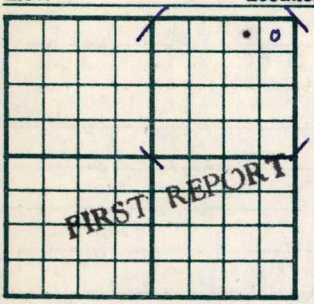

330 Ft. From N Line NE

330 Ft. From E Line Quarter

1st. Report MAY 27 1953

Completion

Remarks

Spudding Date

Drlg. Data Wildcat

Location

J. G. McGEHEE

FORM 26 200 BKS. 4-52 PETROL

Kansas

Map No. _____ Sec. 27 Twp. 33 R. 4E

Well No. 1 Shinman

Gralapp & McNeish Company

CORRECTION

Contractor

NE NE NE

330 Ft. from N. Line

_____ Ft. from S. Line

330 Ft. from E. Line

_____ Ft. from W. Line

SECTION PLAT



Cowley County

Location _____

Rig up _____

Drilling and Remarks:

Reported
#1 Collmann
17-33-4E

RECORD

Cased _____ in., _____ ft.

Sand _____

Gas _____

Oil _____

Total Depth _____

PRODUCTION

1st 24 hrs. Nat. _____

1st 24 hrs. after shot _____

Gas _____ Cu. Ft.

Dry Hole _____

Abandoned _____

Date

JUN 10 1953 19

J. G. McGEHEE Scout

FORM 275 FOR SALE BY KANSAS BLUE PRINT CO.

County Cowley State Kansas

Sec. 27 (Blk. Twp.) 33 (Sur. Rge.) 4E Map No.

Operator Gralopp & McNeish

Well No. 1 Farm Shinman

Elev. 1108 Location NE NE NE



330 Ft. From N Line NE

330 Ft. From E Line Quarter

1st. Report

Completion AUG 12 1953

Remarks Wildcat

Spudding Date 6-5-53

Drlg. Data Oil well TD 3083

8" @ 110 Miss. 3079 TD 3083

5" @ 3081 CO to 3083 sd-frac

Comp. 25 bopd

J. G. McGEHEE