

# KANSAS

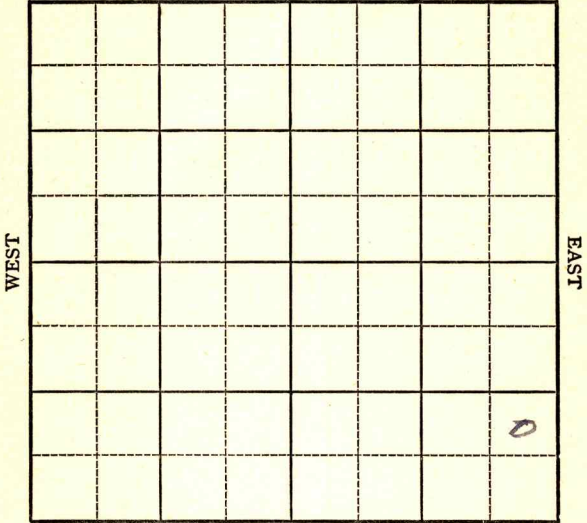
Cowley

Section 28 Township 33 Range 6E

Well No. 1 Hammer

Company B.B. Blair

Misc.  
NORTH



SOUTH

Cowley

KANSAS

Sec. 28 Twp. 33 R. 6E ✓

Well No. #1 Hammer Farm

B.B. Blair Company

Miscellaneous (Winfield, Cont.) NORTH

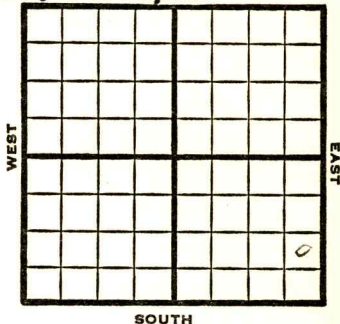
\_\_\_\_\_ Ft. from N. Line

990' \_\_\_\_\_ Ft. from S. Line

330' \_\_\_\_\_ Ft. from E. Line

\_\_\_\_\_ Ft. from W. Line

NE SE SE



1949

El. 1146' REPORT

- 6/8 RUR
- 6/15 10" @ 70'
- 6/21 Drlg 1815'
- 6/28 Bart 2940'
- TD 2959'
- Run 5"
- 7/6 "
- 7/12 TD 2959'
- 20 qts 2949-59
- CO
- 7/20 Abandoned
- Bart. 2940'
- 5" @ 2938'
- Water
- TD 2959'

**ABANDONED**

Cowley County Kansas State

Map No. Sec. 28 Twp. 33 R. 6E

Well No. 1 Hammer

B. B. Blair Company

Winfield Contractor

NE SE SE

FIRST REPORT

SECTION PLAT

Ft. from N. Line

990 Ft. from S. Line

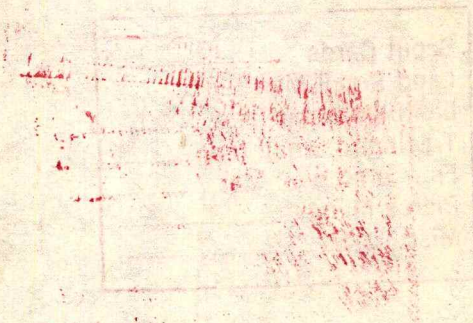
330 Ft. from E. Line

Ft. from W. Line


Miscellaneous

Remarks:

R U R



Date JUN 8 1949

Scout S. J. LEWIS

