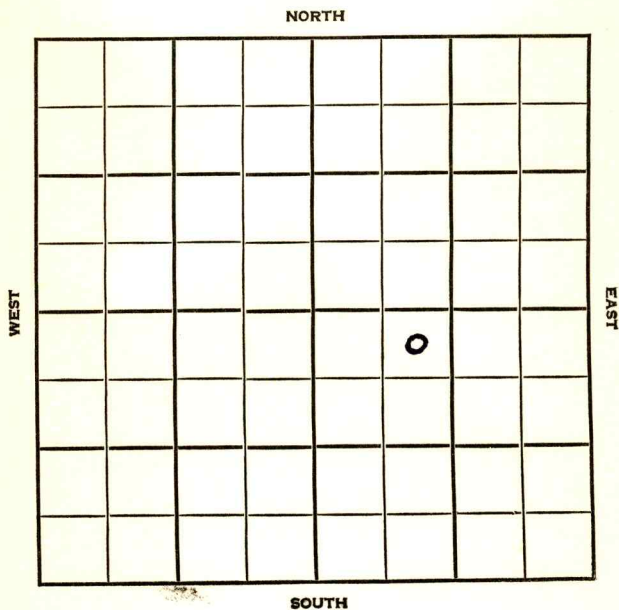


DX 78-1

Section 32 Township 33 Range 6E

Well No. 1 Miller

Company Fortier & Wright



Cowley KANSAS

SEC. 32	TWP. 33	R. 6E ✓
------------	------------	------------

WELL NO. **1 Miller** FARM

COMPANY **Fortier & Wright**

CONTRACTOR **Co. tools**

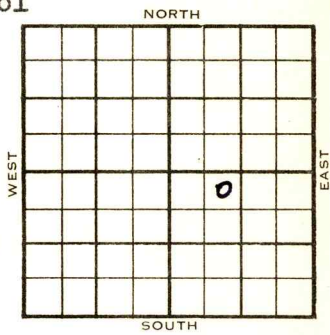
Cabin Valley Pool

330 Ft. from N. Line

_____ Ft. from S. Line

_____ Ft. from E. Line

990 Ft. from W. Line



NE NW SE

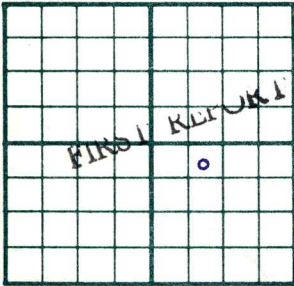
1954	ELEVATION 1127	REPORT
------	--------------------------	--------

7/28 Spdg 7-27-54
8" @ 70
WOC

8-11 Spdg 7-27-54
8" @ 70
Layton 2125 Miss. 2931
TD 2936
D&A

ABANDONED

County **Cowley** State **Kansas**
 Sec. **32** (Blk. Twp.) **33** (Sur. Rge.) **6E** Map No.
 Operator **Fortier & Wright**
 Well No. **1** Farm **Miller**
 Elev. _____ Location **NE NW SE**



330 Ft. From **N** Line **SE**
990 Ft. From **W** Line Quarter
 Ist. Report **JUL 28 1954**
 Completion _____
 Remarks _____
Co. tools
 Spudding Date **7-27-54**

Drlg. Data **Cabin Valley Pool**
8" @ 70 WOC

