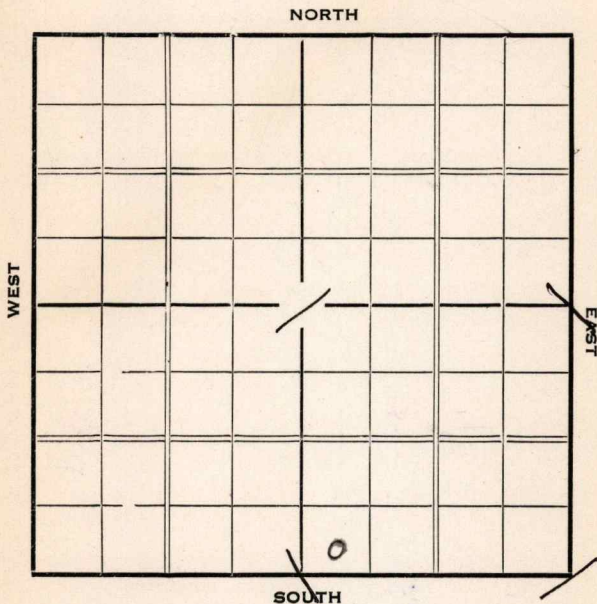


Section 32 Township 33 Range 11-E

Well Number 35 Casement

Company Sinclair-Prairie



Sec. 32 Twp. 33 R. 11-E

Well No. #35 Casement Farm

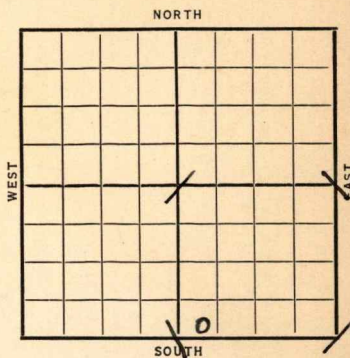
Sinclair-Prairie Company

_____ Ft. from N. Line

220 Ft. from S. Line

_____ Ft. from E. Line

390 Ft. from W. Line



Date	REPORT
2/17	R O G
2/26	Rigging up.
3/4	Drlg. 200'.
3/11	Drlg. 840'
3/18	12" @ 1207' Drlg.
3/25	T. D. 1750'. 2 M gas.
4/2	T.D. 1774- 2 bbls oil 3½ M Gas
4/8	Flow 120 bbls 17 hrs.
4/14	Mississippi 1686'.
	T.D. 1774'.
	Potential 234 oil.
	2½ M gas.
	COMPLETED

KANSAS

Phautangua

Map No. 4 Sec. 32 Twp. 33 R. 11E

Well No. 35 Casement

Sinclair-Prairie Company

Contractor

SECTION PLAT

_____ Ft. from N. Line

220 Ft. from S. Line

_____ Ft. from E. Line

390 Ft. from W. Line

COMPLETED

Location _____

Rig up _____

Drilling and Remarks:

Mississippi
1686.

Potential
234 Oil
2 1/2 M Gas.

RECORD

Cased _____ in., _____ ft.

Sand _____

Gas _____

Oil _____

Total Depth 1774

PRODUCTION

1st 24 hrs. Nat. _____

1st 24 hrs. after shot _____

Gas _____ Cu. Ft.

Dry Hole _____

Abandoned _____

Date

APR 14 1937

S. J. LEWIS Scout

Chautauque **KANSAS**


Map No. 14 Sec. 32 Twp. 33 R. 11E7

Well No. 35 Casement

Sinclair Prairie Company

Contractor

SECTION PLAT



_____ Ft. from N. Line

220 Ft. from S. Line

_____ Ft. from E. Line

390 Ft. from W. Line

FIRST REPORT

Location _____

Rig up _____

Drilling and Remarks:

ROG

RECORD

Cased _____ in., _____ ft.

Sand _____

Gas _____

Oil _____

Total Depth _____

PRODUCTION

1st 24 hrs. Nat. _____

1st 24 hrs. after shot _____

Gas _____ Cu. Ft.

Dry Hole _____

Abandoned _____

Date

FEB 17 1937 ₁₉

S. J. LEWIS Scout