

Cowley Co

Map No. Kansas Sec. 4 Twp. 33 R 7

Well No. 1 Reynolds Farm

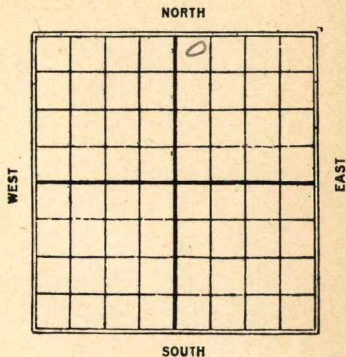
Forrester et al Company

250 Ft. from N. Line

_____ Ft. from S. Line

_____ Ft. from E. Line

250 Ft. from W. Line



Date	REPORT
<u>1925</u>	
<u>12/3</u>	<u>Location</u>
<u>12/10</u>	_____
<u>12/17</u>	_____
<u>12/23</u>	_____
<u>12/31</u>	_____
<u>1926</u>	
<u>1/8</u>	_____
<u>1/14</u>	_____
<u>1/30</u>	_____
<u>1/27</u>	_____
<u>2/4</u>	_____
<u>2/10</u>	_____
<u>2/17</u>	_____
<u>2/24</u>	_____
<u>3/5</u>	_____
<u>3/10</u>	<u>Spudding</u>
<u>3/18</u>	<u>Slg 680</u>
<u>3/25</u>	<u>" 1100</u>
<u>4/1</u>	<u>" 1460</u>
<u>4/7</u>	<u>Top stray sand 1480'</u>
<u>4/11</u>	<u>Wale full oil, Testing.</u>
<u>4/14</u>	<u>U.R. 8" to 1480</u>

4/21 - Sand 1480-1486. good
showing oil Dlg. 1480
4/30 - Dlg 1850
5/8 - Sand 1950-1990' shot
100 qts, 20 bbls. show.
5/12 - Same.
5/19 -

6/2 - Sand 1950-1990
40 qt 12 bbls
P.B. to 1979

1926 now on

7/14 - drilling deeper
7/22 - running 6" 2190
7/28 - Dlg 2300 ft.
8/4 - V.P. 6" - 3300
8/11 - Sand 2419-24
show gas - Dlg.
8/18 - Sand 2419-24'
700,000 gas.
8/25 - Sand 2419-2424
comp for gas well.
700,000 gas.
T.D. 2424

1926 - O.W.D.D.

12/2 - ~~2778~~ - H.F. oil.
34.5 gravity.
1/4 H gas.

12/8 -
12/15 - Sand (correction) Top
2770' - 2784' T.D. 2790'
Shot 7 qts flowing 120
bbls between 5 + 6 casing,
will shoot again.

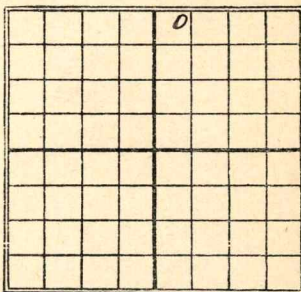
12/22 - flowing 6 bbls hr. thru 5"
12/30 - flowing 100-125 bbls day,
running tubing

Cowley

Map No. Ks Sec. 4 Twp. 33 R. 7

Well No. 1- Reynolds Farm
Forrester et al Company

NORTH



250 Ft. from N. Line

..... Ft. from S. Line

..... Ft. from E. Line

250 Ft. from W. Line

SOUTH

Date
1927

REPORT

1/6 Pumping 6 bbls. per hour
1/12 Sand 2770-2784
 T.D. 2790 7 gts
 80 bbls

Cowley

K3 KANSAS

Map No. _____ Sec. 4 Twp. 33 R. 7

Well No. 1 Reynolds

_____ et al Company

_____ Contractor

FIRST REPORTS

SECTION PLAT

250 Ft. from N. Line

_____ Ft. from S. Line

_____ Ft. from E. Line

250 Ft. from W. Line

		o	

do well deeper

Location _____

Rig up _____

Drilling and Remarks:

20 2004'

Rigging up

RECORD

Cased _____ in., _____ ft.

Sand _____

Gas _____

Oil _____

Total Depth _____

PRODUCTION

1st 24 hrs. Nat. _____

1st 24 hrs. after shot _____

Gas _____ Cu. Ft.

Dry Hole _____

Abandoned _____

Date

JUL 14 1926

CHAS. L. SHERWOOD

192

Scout

Map No. K3 KANSAS Sec. 4 Twp. 33 R. 7

Well No. 1 Reynolds

Forreston et al Company

Contractor

COMPLETED

SECTION PLAT

250 Ft. from N. Line

_____ Ft. from S. Line

_____ Ft. from E. Line

250 Ft. from W. Line

		0	

Location _____

Rig up _____

Drilling and Remarks:

Sand 1480-86

Plugged back to

1979'

40/12 BS.

RECORD

Cased _____ in., _____ ft.

Sand 1950-1990'

Gas _____

Oil _____

Total Depth 1990'

PRODUCTION

1st 24 hrs. Nat. _____

1st 24 hrs. after shot _____

Gas _____ Cu. Ft.

Dry Hole _____

Abandoned _____

Date

JUN 2 1926

CHAS. L. SHERWOOD

192

Scout

Cowley

3 **KANSAS** Map No. _____ Sec. 4 Twp. 33 R. 7

Well No. 1 Reynolds
Bollinger at #h _____ Company

_____ Contractor

COMPLETED

SECTION PLAT

250 Ft. from N. Line
_____ Ft. from S. Line
_____ Ft. from E. Line
250 Ft. from W. Line

		o	

Location _____

Rig up _____

Drilling and Remarks:

Comp for Gas Hold.

RECORD

Cased _____ in., _____ ft.
Sand 2419- 2424
Gas _____
Oil _____
Total Depth 2424

PRODUCTION

1st 24 hrs. Nat. _____
1st 24 hrs. after shot _____
Gas 700,000 Cu. Ft.
Dry Hole _____
Abandoned _____

Date

AUG 25 1926

CHAS. L. SHERWOOD

Cowley

3 KANSAS Map No. Sec. 4 Twp. 33 R. 7

Well No. 1 Reynolds Foster et al Company

Contractor

FIRST REPORTS

SECTION PLAT

250 Ft. from N. Line
Ft. from S. Line
Ft. from E. Line
250 Ft. from W. Line

4x4 grid section plat with a small circle in the top-right cell.

old producing well Super.

Location

Rig up

Drilling and Remarks:

Top sand 2778'
Rob full oil.
3/4 1/2 brassy.
1/2 A 50s.

RECORD

Cased in., ft.
Sand
Gas
Oil
Total Depth

PRODUCTION

1st 24 hrs. Nat.
1st 24 hrs. after shot
Gas Cu. Ft.
Dry Hole
Abandoned

Date

DEC 2 1926

CHAS. L. SHERWOOD

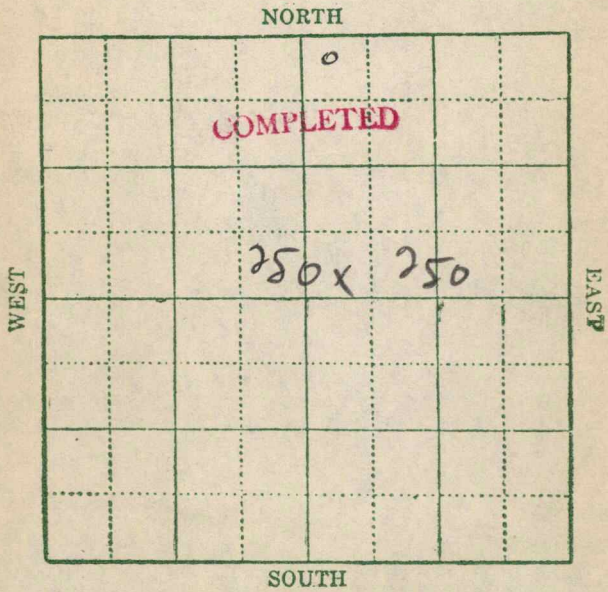
192

Scout

Cowley

3 KANSAS Map No. Sec. 4 Twp. 33 R. 7

Well No. 1 Reynolds Farm
Lorreston et al Company



Location _____

Rig up _____

Drilling and Remarks:

7/80 Bls.

RECORD

Cased _____ in., _____ ft.

Sand 2770-2784

Gas _____

Oil _____

Total Depth 2790

PRODUCTION

1st 24 hrs. Nat. _____

1st 24 hrs. after shot _____

Gas _____ Cu. Ft.

Dry Hole _____

Abandoned _____

1927

CHAS. L. SHERWOOD

192

Scout