

Section 31 Township 33 Range 6 E

Sec. 31 Twp. 33 R. 6E

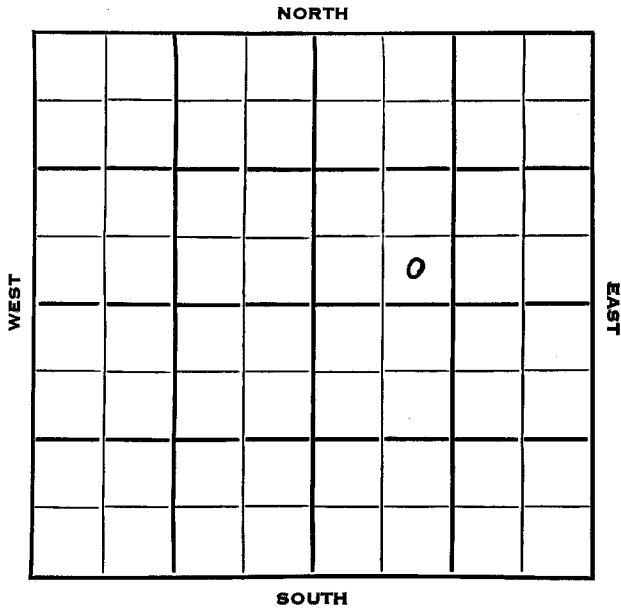
Well No. # 1 Hart

Well No. 1 Hart Farm \_\_\_\_\_

Company Crest Pet.

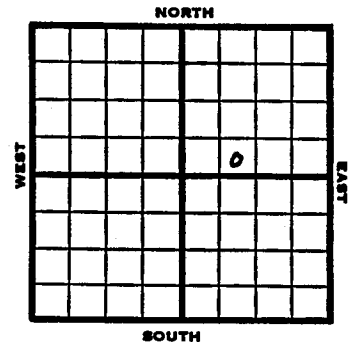
Crest Pet. Company \_\_\_\_\_

Crest Pet. Contractor \_\_\_\_\_



\_\_\_\_\_ Ft. from N. Line  
330 Ft. from S. Line  
 \_\_\_\_\_ Ft. from E. Line  
990 Ft. from W. Line

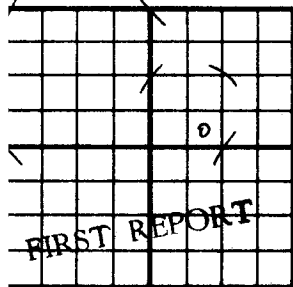
SE SW NE



1953	Elev. 1257' REPORT
4/15	Spud 4-13-53.
7/1	Spud 4-13-53 Oil Well TD 2260' 8" ● 99' Layton 2252 TD 2260' 5" ● 2252' CO to 2260 S/ 25 bopd 7 qt Comp. 25 bopd.
<b>COMPLETED</b>	

County **Cowley** State **Kansas**  
 Sec. **31** (Blk. (Twp.)) **33** (Sur. (Rge.)) **6E** Map No.  
 Operator **Crest Pet.**  
 Well No. **1** Farm **Hart**

Elev. Location **SE SW NE**



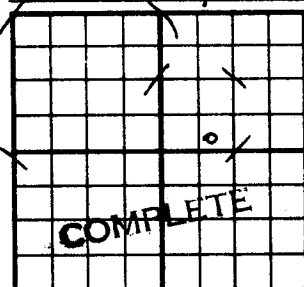
**330** Ft. From **S** Line **NE**  
**990** Ft. From **W** Line **Quarter**  
 Ist. Report **APR 15 1952**  
 Completion  
 Remarks  
**Crest Pet. - Contr.**  
 Spudding Date **4-13-53**

Drig. Data

J. G. McGEHEE

County **Cowley** State **Kansas**  
 Sec. **31** (Blk. (Twp.)) **33** (Sur. (Rge.)) **6E** Map No.  
 Operator **Crest Pet.**  
 Well No. **1** Farm **Hart**

Elev. **1257** Location **SE SW NE**



**330** Ft. From **S** Line **NE**  
**990** Ft. From **W** Line **Quarter**  
 Ist. Report  
 Completion **JUL 1 1953**  
 Remarks  
**Crest Pet. - Contr.**  
 Spudding Date **4-13-53**

Drig. Data **Oil well TD 2260**

**8" @ 99 Layton 2252 TD 2260**  
**5" @ 2252 CO to 2260 S/ 25 bopd**  
**7 qt/ Comp. 25 bopd**

J. G. McGEHEE