

KANSAS

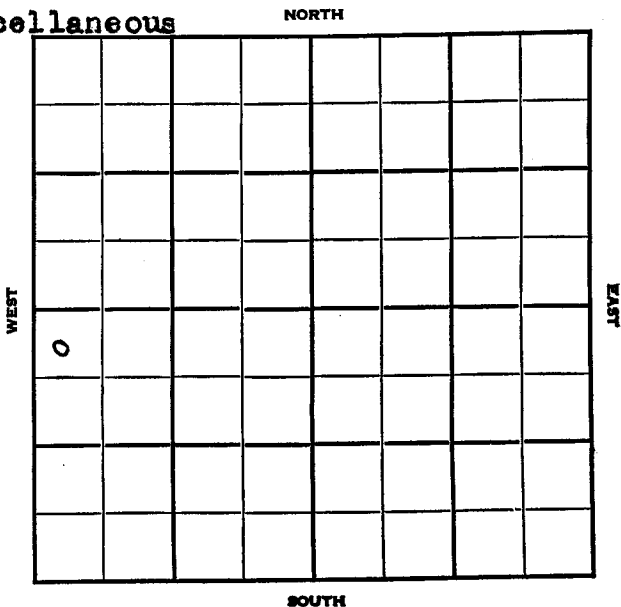
Cowley

Section 33 Township 33 Range 6E

Well No. 6 Cox

Company Continental

Miscellaneous



KANSAS Cowley

Sec. 33 Twp. 33 R. 6E

Well No. #6 Cox Farm

Continental Company

Misc.

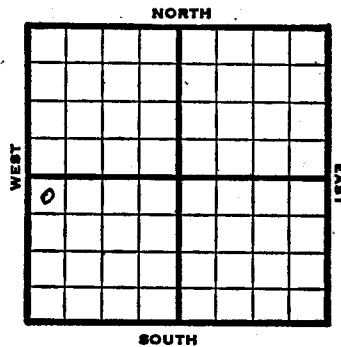
330 Ft. from N. Line

Ft. from S. Line

Ft. from E. Line

280 Ft. from W. Line

NW SW



1947 Elev. 1128' REPORT

10/15	RUR
10/22	"
10/29	Surface hole
11/5	Drlg. 1305'
11/12	Bart. 2903' TD 2926' 6" @ 2903' RUST
11/19	"
11/25	Swb. 1 bbls. oil PH
12/3	30 qts. 2913-25' Flow 254 bbls. oil 24 hrs.
12/10	Pump 250 bbls oil a day
12/17	"
12/30	"
1948	
1/7	"
1/14	"
1/21	"
1/26	"

OVER

1948

500270

Miscellaneous

Form 26 200 Bks. 10-46 Petrol
Kansas

2/4 Pump 50 bbls. a day

Map No. 21 Sec. 33 Twp. 33 R. 6E

2/11 Bart. 2903'
6" @ 2903'
30 qts. 2913-25'
Pump 216 Pot
39.0 Gr.
TD 2926'
Comp.

Well No. 6 Cox

Continental Company

COMPLETE

Contractor

NW SW

E. 1128
SECTION PLAT

330 Ft. from N. Line

_____ Ft. from S. Line

_____ Ft. from E. Line

280 Ft. from W. Line

COMPLETED

Cowley County

Location _____

RECORD

Rig up _____

Cased _____ in., _____ ft.

Drilling and Remarks:

Sand _____

Bart 2903
6" @ 2903
30 qts 2913-25
Pump 216 Pot
39.0 Gr

Gas _____

Oil

Total Depth 2926

PRODUCTION

1st 24 hrs. Nat. _____

1st 24 hrs. after shot _____

Gas _____ Cu. Ft.

Dry Hole _____

Abandoned _____

Date

FEB 11 1948 19

S. J. LEWIS Scout

Map No. _____ Sec. 33 Twp. 33 R. 6E

Well No. 6 Cox

Continental _____ Company

FIRST REPORT _____ Contractor

NW SW

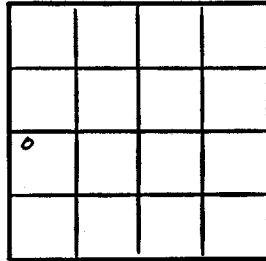
SECTION PLAT

330 Ft. from N. Line

_____ Ft. from S. Line

_____ Ft. from E. Line

280 Ft. from W. Line



Cowley County

Location _____

Rig up _____

Drilling and Remarks:

R U R

RECORD

Cased _____ in., _____ ft.

Sand _____

Gas _____

Oil _____

Total Depth _____

PRODUCTION

1st 24 hrs. Nat. _____

1st 24 hrs. after shot _____

Gas _____ Cu. Ft.

Dry Hole _____

Abandoned _____

Date

OCT 15 1947 19

S. J. LEWIS Scout