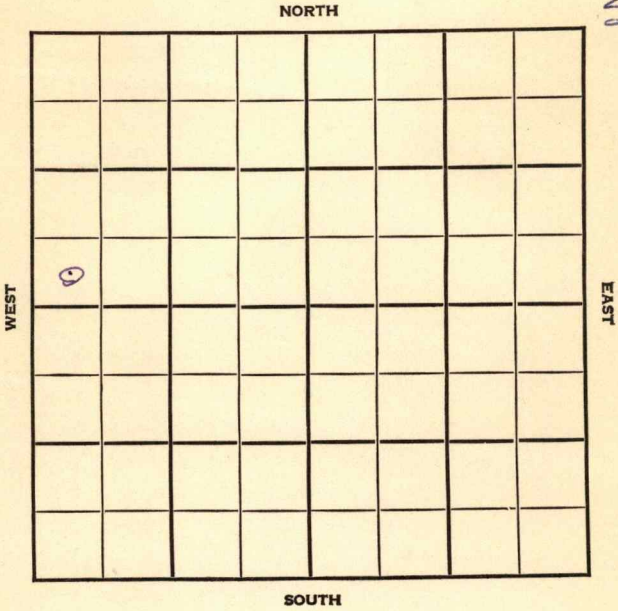


Section 10 Township 34 Range 1-E

Well No. #1 Schnueman

Company Carl Anderson etal





Sec. 10 Twp. 34 R. 1E

Well No. #1 Schnueman Farm

Carl Anderson et al

Company

Wildcat

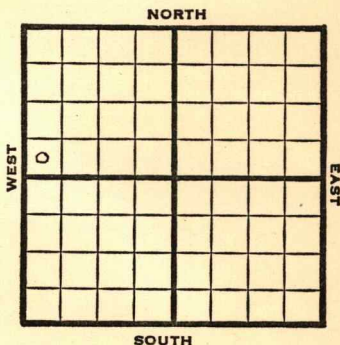
\_\_\_\_\_ Ft. from N. Line

330' Ft. from S. Line

\_\_\_\_\_ Ft. from E. Line

330' Ft. from W. Line

SW NW



1948 Eli 1216' REPORT

- 6/30 Location
- 7/8 "
- 7/14 8"@ 133'
- 7/21 "
- 7/28 "
- 8/4 Drlg. 2965'
- 8/11 Mississippi 3701'
- 8/18 Drlg 3847'
- Arb. 4134'
- TD 4186'
- Aband.

**ABANDONED**



Map No. \_\_\_\_\_ Sec. 10 Twp. 34 R. 1E

Well No. 1 Schnueman

Carl Anderson et al. Company

**FIRST REPORT** Contractor

SW NW

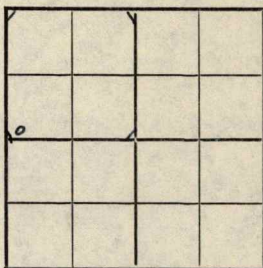
SECTION PLAT

\_\_\_\_\_ Ft. from N. Line

330 Ft. from S. Line

\_\_\_\_\_ Ft. from E. Line

330 Ft. from W. Line



Summer County

Location x

Rig up \_\_\_\_\_

Drilling and Remarks:

RECORD

Cased \_\_\_\_\_ in., \_\_\_\_\_ ft.

Sand \_\_\_\_\_

Gas \_\_\_\_\_

Oil \_\_\_\_\_

Total Depth \_\_\_\_\_

PRODUCTION

1st 24 hrs. Nat. \_\_\_\_\_

1st 24 hrs. after shot \_\_\_\_\_

Gas \_\_\_\_\_ Cu. Ft.

Dry Hole \_\_\_\_\_

Abandoned \_\_\_\_\_

Date

JUN 30 1948 19 \_\_\_\_\_ S. J. LEWIS Scout