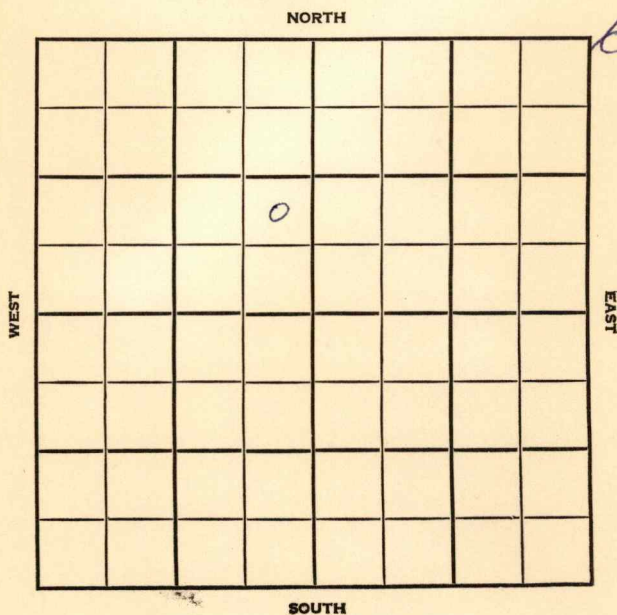


DX 78-1 Sumner

Section 12 Township 34S Range 2E

Well No. #2 Nutt

Company Time Petroleum



Sumner

KANSAS

SEC. 12	TWP. 34	R. 2E
------------	------------	----------

WELL NO. #2 Nutt FARM

COMPANY Time Petroleum

CONTRACTOR Kirkpatrick

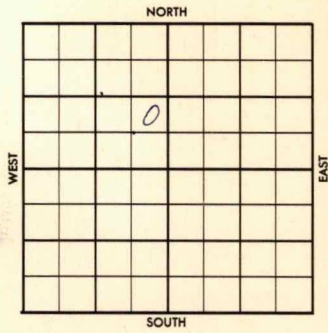
Padgett

\_\_\_\_\_ FT. FROM N. LINE

\_\_\_\_\_ FT. FROM S. LINE

\_\_\_\_\_ FT. FROM E. LINE

\_\_\_\_\_ FT. FROM W. LINE



NE SE NW

1956	ELEVATION	REPORT
------	-----------	--------

8-1 Location

County Sumner Elev. \_\_\_\_\_  
 Sec. 12 Twp. 34S Rgs. 2E  
 Company Time Petroleum  
 Farm Name Nutt No. 2


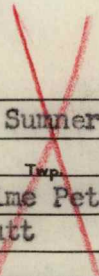
TOPS	DEPTH	LOG	DATUM	Loc. in Sec.									
Anh.				NE SE NW									
Tp.													
H.													
Tr.													
Dg.													
Bl.													
L.				Geol. _____									
K.C.				Contr. _____									
B.K.C.				Kirkpatrick									
Ce.													
C.				Pool									
M.													
M.				Padgett									
K.													
Mz.				<table border="1"> <tr><td></td><td></td><td></td></tr> <tr><td></td><td>o</td><td></td></tr> <tr><td></td><td></td><td></td></tr> </table>					o				
	o												
Ma.													
V.													
S.													
S.													
A.													
R.													
Pe.				FIRST REPORT									
G.													
T.D.													

Date Comm. AUG 1 1956  
 Loc. \_\_\_\_\_

AUG 3 1956

R.G.

Co.  
Sec.  
T.  
R.



County Sumner Elev. 1122  
 Sec. 12 Twp. 34S Rge. 2E  
 Company Tine Petroleum  
 Farm Name Intt No. 2

TOPS	DEPTH	LOG	DATUM	Loc. in Sec.
Anh.				
TP.				
H.				
Tr.				
Dg.				
Bl.				
L.				
K.C.	<u>2870</u>			Geol.
B.K.C.				Contr.
Ce.				
C.				<u>Kirkpatrick</u>
M.	<u>chert 3348</u>			Pool
M.				
K.				<u>Padgett</u>
Mz.				
Ma.				
V.				
S.				
S.				
A.				
R.				
PE.				
G.				
TD.	<u>3380</u>			

0  
NOV 29 '56

**ABANDONED**

Date Comm. LOC. AUG 8 '56 AUG 15 '56 AUG 22 '56  
8-15-56 85/8 85/100 #  
1475 AUG 29 '56 DST 3356-80 2  
has see 30' 50CM + 60' 0CM  
+ 30' 110CM + 60' Mdy oil BHP  
750/20 5 1/2 3355/100 SEP 5 '56  
WOCT SEP 12 '56 SEP 19 '56 SEP 26 '56 OCT 3 '56  
OCT 10 '56 Making all wts. OCT 17 '56  
\$ 5 BO FT dots wts. OCT 24 '56  
OCT 31 '56

NOV 7 '56

Diesel 58 Png wtr to

frac

NOV 13 '56

NOV 21 '56

NOV 28 '56

Lost Load

D & R