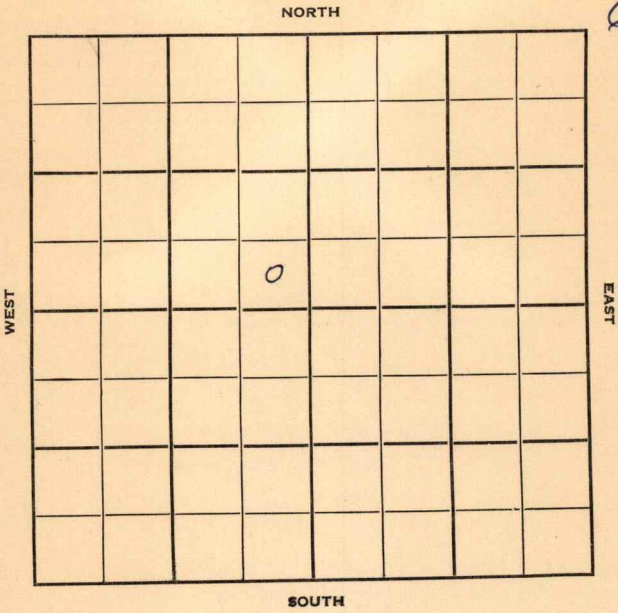


Section 16 Township 34 Range 1E

Well No. #1 Hunt

Company Herndon Drlg.



Sec. 16 Twp. R.

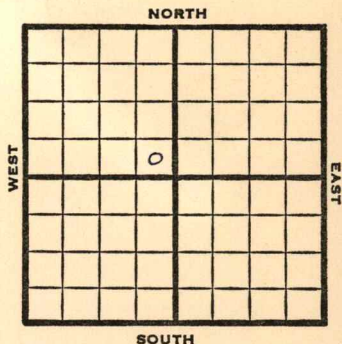
Well No. #1-Hunt Farm

Herndon Drlg. Company

Wildcat Contractor

_____ Ft. from N. Line
330' Ft. from S. Line
330' Ft. from E. Line
_____ Ft. from W. Line

SE SE NW



1950

Elev 1883

REPORT

4/26

Spud 4-15-50
10" @400'
Anhy 180'
Drlg. 3244'

5/10

TD 4006
10" @ 400
Simp 4001
Miss 3667
Dry and abandoned
ABANDONED

Kansas

Wildcat

Map No. _____ Sec. 16 Twp. 34 R. 1E


Well No. 1 Hunt

Herndon Drlg. _____ Company

_____ Contractor

SE SE NW

SECTION PLAT



_____ Ft. from N. Line

330 Ft. from S. Line

330 Ft. from E. Line

_____ Ft. from W. Line

Sumner County

RECORD

Location _____

Cased _____ in., _____ ft.

Rig up _____

Sand _____

Drilling and Remarks:

Gas _____

Spud 4-15-50

Oil _____

10" @ 400

Total Depth _____

Anhy 180

drlg. 3244

PRODUCTION

1st 24 hrs. Nat. _____

1st 24 hrs. after shot _____

Gas _____ Cu. Ft.

Dry Hole _____

Abandoned _____

Date

APR 26 1950

19

J. E. TYRA

Scout

Kansas

Map No. _____ Sec. 16 Twp. 34 R. 1E

Well No. 1 Hunt

Herndon Drlg. Company

Contractor

SE SE NW

EI. 1883
SECTION PLAT

_____ Ft. from N. Line

330 Ft. from S. Line

330 Ft. from E. Line

_____ Ft. from W. Line



Sumner Co.

Location _____

Rig up _____

Drilling and Remarks:

*10" @ 400
Simp 4001
min 3667
D+A*

RECORD

Cased _____ in., _____ ft.

Sand _____

Gas _____

Oil _____

Total Depth 4006

PRODUCTION

1st 24 hrs. Nat. _____

1st 24 hrs. after shot _____

Gas _____ Cu. Ft.

Dry Hole _____

Abandoned _____

Date

MAY 10 1950 19

J. E. TYRA Scout