

KANSAS

Summer

Section 16 Township 34 Range 2E

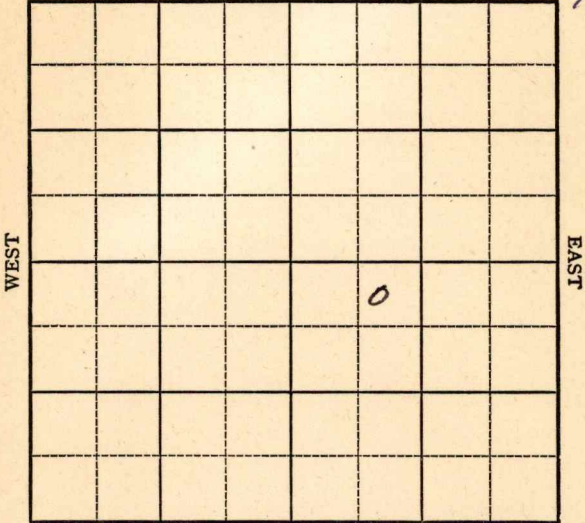
Well No. 1 Hillingsworth

Company Woods Drlg.

Wildcat

NORTH

10



SOUTH



KANSAS

Sec. 16 Twp. 34 R. 2E

Well No. #1 Hillingsworth Farm

Woods Drlg.

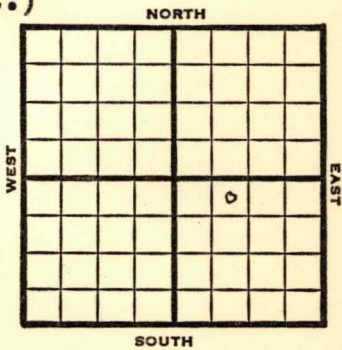
Wildcat (Wood, Cont.) Company

330' Ft. from N. Line

_____ Ft. from S. Line

_____ Ft. from E. Line

990' Ft. from W. Line



NE NW SE

1949

Elev. - REPORT

6/1 8" @ 18'

6/7 Layton 2814'
Drlg 2845'

6/15 Drlg. 3260'

6/22 Miss 3473'
Simp 3777'
Arb. 3828'
TD 3880'

ABANDONED

Map No. _____ Sec. 16 Twp. 34 R. 2E

Well No. 1 Hillingsworth

_____ Woods Drlg. _____ Company

_____ Woods _____ Contractor

NE NW SE


FIRST REPORT
SECTION PLAT

330 Ft. from N. Line

_____ Ft. from S. Line

_____ Ft. from E. Line

990 Ft. from W. Line



Sumner County

Location _____

Rig up _____

Drilling and Remarks:

8" @ 18

RECORD

Cased _____ in., _____ ft.

Sand _____

Gas _____

Oil _____

Total Depth _____

PRODUCTION

1st 24 hrs. Nat. _____

1st 24 hrs. after shot _____

Gas _____ Cu. Ft.

Dry Hole _____

Abandoned _____

Date

JUN 1 1949 19

S. J. LEWIS

Scout

Map No. 41 Sec. 16 Twp. 34 R. 2E

Well No. 1 Hillingsworth

Woods Drlg. Company

FRANCONI Contractor

NE NW SE

SECTION PLAT

		o	

330 Ft. from N. Line

_____ Ft. from S. Line

_____ Ft. from E. Line

990 Ft. from W. Line

Sumner County

RECORD

Location _____

Cased _____ in., _____ ft.

Rig up _____

Sand _____

Drilling and Remarks:

Gas _____

Oil _____

Total Depth 3870

PRODUCTION

1st 24 hrs. Nat. _____

1st 24 hrs. after shot _____

Gas _____ Cu. Ft.

Dry Hole _____

Abandoned _____

Miss 3473
Surf 3777
Oil 3870

Date

JUN 22 1949

19

S. J. LEWIS

Scout