

Sumner

DX 78-1

KANSAS

Section 17 Township 34 Range 1E

Well No. #1 Miller

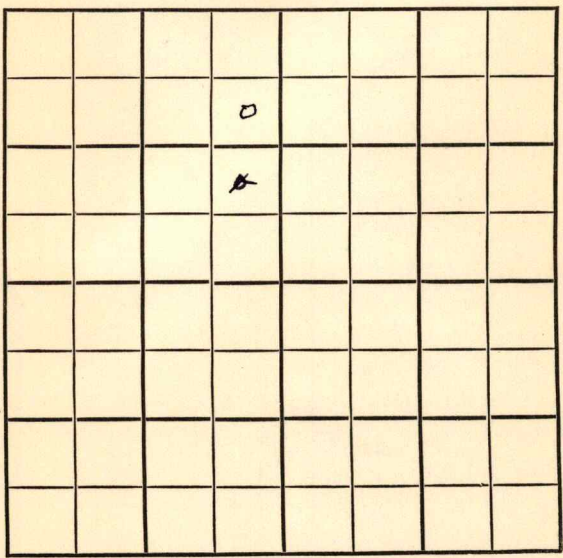
Company Herndon Drlg.

NORTH

3

WEST

EAST



SOUTH

Sumner

KANSAS

SEC.	TWP.	R.
17	34	1 E

WELL NO. # 1 Miller FARM

COMPANY

CONTRACTOR Herndon Drlg.

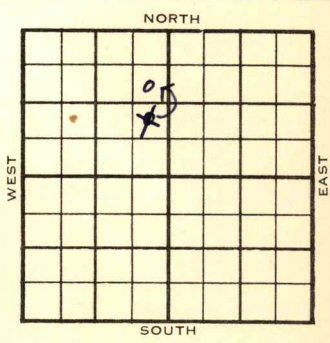
Herndon Semi-Wildcat

990 Ft. from N. Line

~~990~~ Ft. from S. Line

330 Ft. from E. Line

Ft. from W. Line



~~NE SE NW~~
SE NE NW

1954	ELEVATION	REPORT
	1184'	

8/18 Spud 8-14-54
8" @ ? Drlg.

9/15 Spud 8-14-54
D & A
TD 4229'
8" @ 440'
Layton 3139', Miss 3809', Kh. 4153'
Wood sh. 4190', Simp 4222'
TD 4229'
D & A

ABANDONED


County **Summer** State **Kansas**

Sec. **17** (Blk.) **34** (Sur.) **1E** Map No.

Operator **Herndon Drlg.**

Well No. **1** Farm **Miller**

Elev. Location **NE SE NW**



990 Ft. From **S** Line **NW**

330 Ft. From **E** Line Quarter

Ist. Report **AUG 18 1954**

Completion

Remarks

Herndon - Contr.

Spudding Date **8-14-54**

Drlg. Data **Semi Wildcat**

8" @ ? drlg.

FABEN GILSTRAP

Kansas

Map No. _____ Sec. 17 Twp. 34 R. 1E

Well No. 1 Miller

Herndon Drlg. Company

CORRECTION Contractor

SE NE NW

SECTION PLAT

990 Ft. from N. Line

_____ Ft. from S. Line

330 Ft. from E. Line

_____ Ft. from W. Line

	0		

Sumner County

Location _____

Rig up _____

Drilling and Remarks:

Reported
NE SE NW

RECORD

Cased _____ in., _____ ft.

Sand _____

Gas _____

Oil _____

Total Depth _____

PRODUCTION

1st 24 hrs. Nat. _____

1st 24 hrs. after shot _____

Gas _____ Cu. Ft.

Dry Hole _____

Abandoned _____

Date

AUG 25 1954

19

FABEN GILSTRAP Scout

