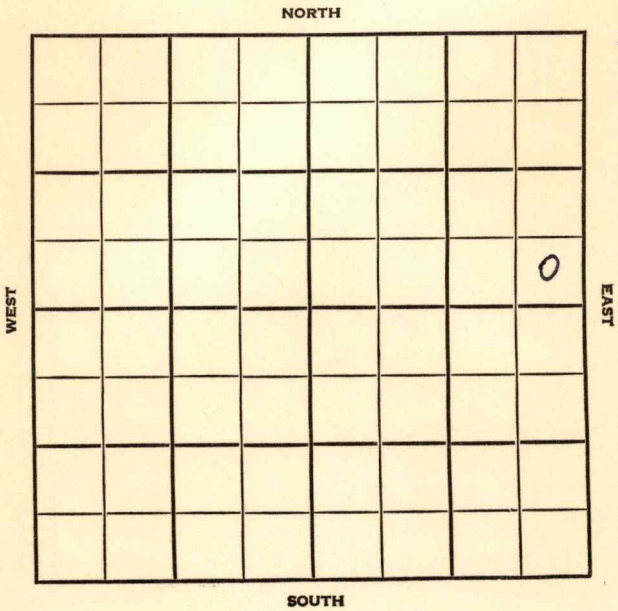


DX 78-1

Section 20 Township 34 Range 2E

Well No. 1 Schifferdecker

Company Capitt Drlg., Inc.



Summer KANSAS

SEC. 20	TWP. 34	R. 2E
---------	---------	-------

WELL NO. 1 Schifferdecker FARM

COMPANY

CONTRACTOR Capitt Drlg., Inc.

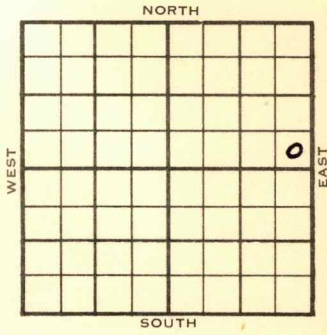
Co. tools

_____ Ft. from N. Line

330 _____ Ft. from S. Line

330 _____ Ft. from E. Line

_____ Ft. from W. Line



SE SE NE

1954	ELEVATION	REPORT
	1215'	

7/21 M I R

10/6 Spud 7-21-54 Oil well TD 3532
 10" @ 115 Stal. 2419' Layton 2855
 KC 3048 Cleve 3154 Oswego 3230
 Miss 3517 TD 3525 5" @ 3521
 CO to 3525 S/12 BOPD S/100 BF 8 hr.
 70 BO 30 BW P/14 BO 55 BWPD
 DD 3532 CO to TD Comp. 7.5 BOPD
 30 BW

COMPLETED

County **Sumner** State **Kansas**

Sec. **20** (Blk. Twp.) **34** (Sur. Rge.) **2E** Map No.

Operator **Capitt Drlg., I., c.**

Well No. **1** Farm **Schifferdecker**

Elev. _____ Location **SE SE NE**

330 Ft. From **S** Line **NE**

330 Ft. From **E** Line Quarter

1st. Report **JUL 21 1954**

Completion _____

Remarks _____

Co. tools

Spudding Date _____

Drlg. Data _____

M I R

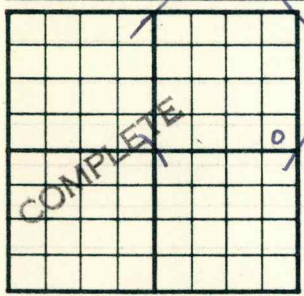
County Sumner State Kansas

Sec. 20 (Blk. 34 (Sur. 2E Map No.
Twp. Rge.)

Operator Capitt Drlg., Inc.

Well No. 1 Farm Schifferdecker

Elev. 1215 Location SE SE NE



330 Ft. From S Line NE

330 Ft. From E Line Quarter

1st. Report

Completion OCT 6 1954

Remarks

Co. tools

Spudding Date 7-21-54

Drlg. Data Oil well TD 3532

10" @ 115 Stal. 2419 Layton 2855

KC 3048 Cleve. 3154 Oswego 3230

Miss. 3517 TD 3525 5" @ 3521

CO to 3525 S/ 12 bopd S/ 100 bf 8 hr.

70 bo 30 bw P/ 14 bo 55 bwpd

DD 3532 CO to TD Comp. 7.5 bopd 30 bw

FABEN GILSTRAP