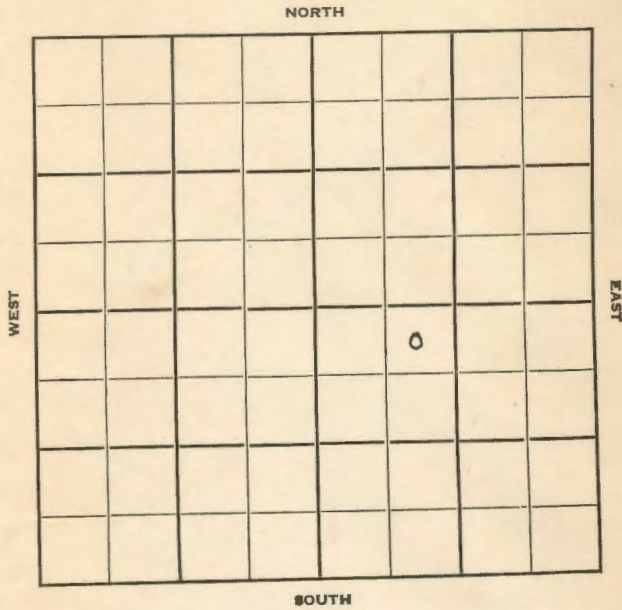


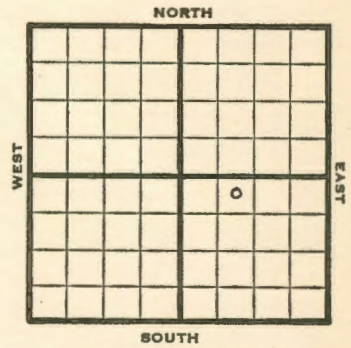
Section 9 Township 34 Range 8-E  
Well No. #1 Webb Est.  
Company Saco Oil et al



Sec. 9 Twp. 34 R. 8-E  
Well No. #1 Webb Est. Farm  
Saco Oil et al Company  
Contractor

Wildcat

330 Ft. from N. Line  
Ft. from S. Line  
Ft. from E. Line  
990 Ft. from W. Line  
NE NW SE



1950 Elev. ? REPORT

1950	Elev. ?	REPORT
6/7		Location
7/5	20" @ 20'	
	15" @ 616'	
	13" @ 1148'	
	10" @ 1755'	
	8" @ 2355'	
	SO 2019'	
	2426-35	
	TD 2445	
	D&A	

ABANDONED

ABANDONED

Map No. \_\_\_\_\_ Sec. 9 Twp. 34 R. 8E

Well No. 1 Webb Est.

Saco Oil et al. Company

Contractor

NE NW SE

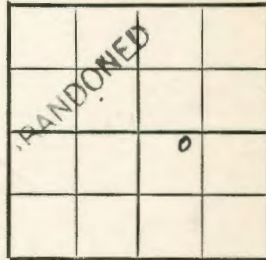
SECTION PLAT

330 Ft. from N. Line

\_\_\_\_\_ Ft. from S. Line

\_\_\_\_\_ Ft. from E. Line

990 Ft. from W. Line



Cowley County

Location \_\_\_\_\_

Rig up \_\_\_\_\_

Drilling and Remarks:

20" @ 20

15" @ 616

13" @ 1148

10" @ 1755

8" @ 2355

SO 2019

RECORD

Cased \_\_\_\_\_ in., \_\_\_\_\_ ft.

Sand \_\_\_\_\_

Gas \_\_\_\_\_

Oil \_\_\_\_\_

Total Depth 2445

PRODUCTION

1st 24 hrs. Nat. \_\_\_\_\_

1st 24 hrs. after shot \_\_\_\_\_

Gas \_\_\_\_\_ Cu. Ft.

Dry Hole \_\_\_\_\_

Abandoned \_\_\_\_\_

Date JUL 5 1950 19 D & A

J. E. TYRA Scout

Kansas

Map No. \_\_\_\_\_ Sec. 9 Twp. 34 R. 8E

Well No. 1 Webb Est.

Saco Oil et al Company

Contractor

NE NW SE


SECTION PLAT

330 Ft. from N. Line

\_\_\_\_\_ Ft. from S. Line

\_\_\_\_\_ Ft. from E. Line

990 Ft. from W. Line



Cowley

Location \_\_\_\_\_

Rig up \_\_\_\_\_

Drilling and Remarks:

RECORD

Cased \_\_\_\_\_ in., \_\_\_\_\_ ft.

Sand \_\_\_\_\_

Gas \_\_\_\_\_

Oil \_\_\_\_\_

Total Depth \_\_\_\_\_

PRODUCTION

1st 24 hrs. Nat. \_\_\_\_\_

1st 24 hrs. after shot \_\_\_\_\_

Gas \_\_\_\_\_ Cu. Ft.

Dry Hole \_\_\_\_\_

Abandoned \_\_\_\_\_

Date JUN 7 1950 19 J. E. TYRA Scout