

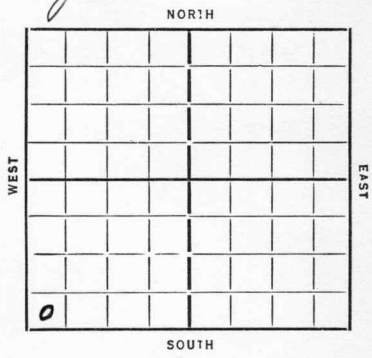


*Summer* W

Map No. KANSAS Sec. 18 Twp. 35 R. 1E

Well No. 1 *Horsley* Farm  
L. H. Gentry Company

\_\_\_\_\_ Ft. from N. Line  
180 Ft. from S. Line  
\_\_\_\_\_ Ft. from E. Line  
330 Ft. from W. Line



Date 1934

REPORT

<u>8/22</u>	<u>Cellar</u>		
<u>8/30</u>	<u>Rign up</u>		
<u>9/6</u>	<u>_____</u>		
<u>9/13</u>	<u>Dly 900</u>		
<u>9/20</u>	<u>" 1840</u>	<u>12"</u>	<u>159</u>
<u>9/27</u>	<u>" 2234</u>		
<u>10/4</u>	<u>" 2560</u>		
<u>10/11</u>	<u>" 2785</u>		
<u>10/18</u>	<u>2798</u>	<u>Running</u>	
<u>10/25</u>	<u>Dly 3075</u>		
<u>11/1</u>	<u>Cum 8 1/4</u>	<u>3188</u>	
<u>11/8</u>	<u>_____</u>		
<u>11/15</u>	<u>Chat 3623</u>	<u>A.O. 3623-35</u>	
	<u>Dly 3658</u>		
<u>11/21</u>	<u>Wilcox 3889</u>	<u>T11 3897</u>	<u>10A</u>

ABANDONED

Map No. 1 Sec. 18 Twp. 35 R. 12

Well No. 1-Horsley

L. H. Wentz Company

Contractor

FIRST REPORTS

SECTION PLAT


\_\_\_\_\_ Ft. from N. Line

180 Ft. from S. Line

\_\_\_\_\_ Ft. from E. Line

330 Ft. from W. Line

Location \_\_\_\_\_

Rig up \_\_\_\_\_

Drilling and Remarks:

*cellar*

RECORD

Cased \_\_\_\_\_ in., \_\_\_\_\_ ft.

Sand \_\_\_\_\_

Gas \_\_\_\_\_

Oil \_\_\_\_\_

Total Depth \_\_\_\_\_

PRODUCTION

1st 24 hrs. Nat. \_\_\_\_\_

1st 24 hrs. after shot \_\_\_\_\_

Gas \_\_\_\_\_ Cu. Ft.

Dry Hole \_\_\_\_\_

Abandoned \_\_\_\_\_

Date

8-22-34

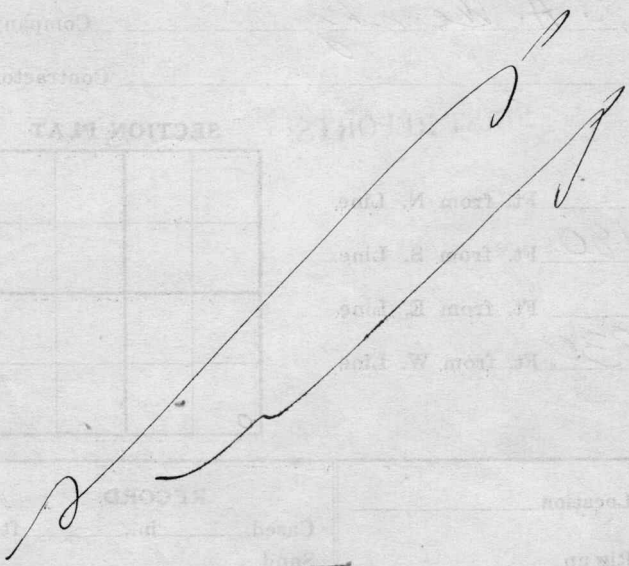
19

ORVAL MANNSCHRECK

Scout

Map No. \_\_\_\_\_  
Well No. \_\_\_\_\_  
Company \_\_\_\_\_  
Contractor \_\_\_\_\_

SECTION IN AT

Returned	
Cards	<i>MS</i>
Tracing	<i>MS</i>
France Map	
Scarborough Map	
Moody Map	
Scarborough Plat Book	
Moody Plat Book	

Date \_\_\_\_\_

Map No. KANSAS 31

Sec. 18

Twp. 35S

R. 1W

Well No. 1-Horsley

(Community test)

Wentz etal

Company

Contractor

SECTION PLAT


**CORRECTION**

Ft. from N. Line

330 Ft. from S. Line

Ft. from E. Line

330 Ft. from W. Line

Correct from 18-35S-1E  
to 18-35S-1W.

Location \_\_\_\_\_

Rig up \_\_\_\_\_

Drilling and Remarks:

159' 12 1/2"  
Surface pipe.

**RECORD**

Cased \_\_\_\_\_ in., \_\_\_\_\_ ft.

Sand \_\_\_\_\_

Gas \_\_\_\_\_

Oil \_\_\_\_\_

Total Depth \_\_\_\_\_

**PRODUCTION**

1st 24 hrs. Nat. \_\_\_\_\_

1st 24 hrs. after shot \_\_\_\_\_

Gas \_\_\_\_\_ Cu. Ft.

Dry Hole \_\_\_\_\_

Abandoned \_\_\_\_\_

*This is original  
manuscript*

Date

9-5-34

19


Scout

*Orval Mammuk*

Well No. \_\_\_\_\_  
Sec. \_\_\_\_\_  
R. \_\_\_\_\_

Company \_\_\_\_\_  
Contractor \_\_\_\_\_

SECTION PLAT

Returned	
Cards	<i>RR</i>
Tracing	<i>ms</i>
France Map	
Gap Borough Map	
Muddy Map	
Swanborough Plat Book	
Muddy Plat Book	

Map No.                      Sec. 18 Twp. 35S R. 1E

Well No. 1-Community  
Wentz etal Company

Contractor

**FIRST REPORTS**

**SECTION PLAT**

~~FIRST REPORTS~~


                     Ft. from N. Line  
330 Ft. from S. Line  
                     Ft. from E. Line  
330 Ft. from W. Line

Location                     

Rig up                     

Drilling and Remarks:

R.U.R.

**RECORD**

Cased                      in.,                      ft.

Sand                     

Gas                     

Oil                     

Total Depth                     

**PRODUCTION**

1st 24 hrs. Nat.                     

1st 24 hrs. after shot                     

Gas                      Cu. Ft.

Dry Hole                     

Abandoned                     

Date 8-29-34

19

Scout

OVER

*Orval Mannock*  
*Dist. Secy*  
*AB Key*

Returned	
Cards	<i>ad</i>
Tracing	<i>rw</i>
Franco Map	
Seeborough Map	
Moody Map	
Scarborough Plat Book	
Moody Plat Book	

*Supplement*

*[Signature]*

Wentz, operating will have 10/16 interest, Stanolind 3/16, Alex McCoy 1/16, McBride 2/16.

This is a community test with the following acreage communitized: N $\frac{1}{2}$  13-29N-2W in Oklahoma, SW $\frac{1}{4}$  18-35S-1E and SE $\frac{1}{4}$  13-35S-1W in Kansas.

Although this is just across out of my district thought it might be good idea for me to carry same, as Wentz has men in this check the meeting that always will bring the dope in on this test.

Sam:

Line

Map No. 1 Sec. 18 Twp. 35 R. 1E

Well No. 1-Horsley

J. H. Wentz et al Company

Contractor

ABANDONED

SECTION PLAT

0			

Ft. from N. Line

180 Ft. from S. Line

Ft. from E. Line

330 Ft. from W. Line

Location

Rig up

Drilling and Remarks:

10 + H

RECORD

Cased \_\_\_\_\_ in., \_\_\_\_\_ ft.

Sand Walcot 3889

Gas \_\_\_\_\_

Oil \_\_\_\_\_

Total Depth 3899

PRODUCTION

1st 24 hrs. Nat. \_\_\_\_\_

1st 24 hrs. after shot \_\_\_\_\_

Gas \_\_\_\_\_ Cu. Ft.

Dry Hole \_\_\_\_\_

Abandoned \_\_\_\_\_

Date

11-21-34 192 O. Manschuet Scout



Returned	<i>MS</i>
Cards	<i>MS</i>
Tracing	<i>MS</i>
France Map	
Scarborough Map	<i>MS</i>
Moody Map	
Scarborough Plat Book	<i>MS</i>
Moody Plat Book	