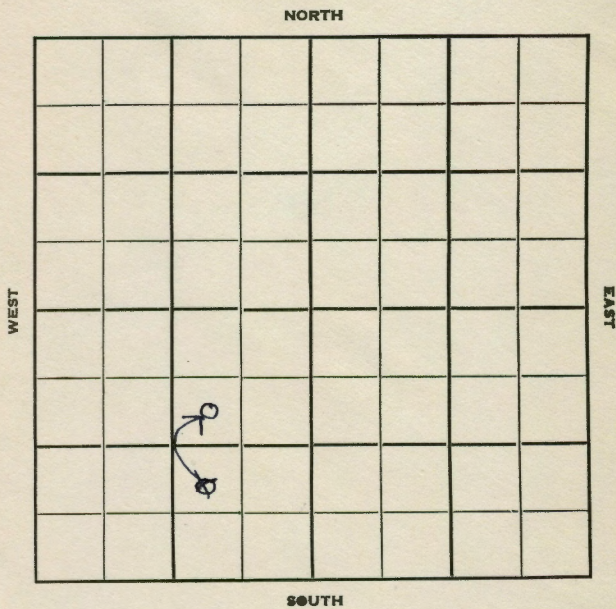


Section 9 Township 35 Range 2E

Well No. #1 Callender (A)

Company Laura Jane Oil



Sec. 9 Twp. 35 R. 2E

Well No. #1 Callender (A) Farm

Laura Jane Oil Company

Laura Jane - Contr. Contractor

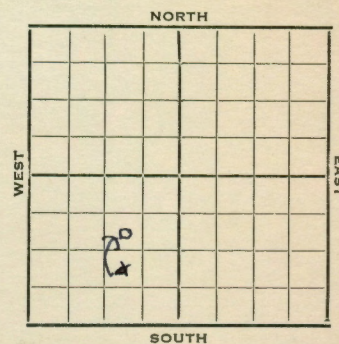
990 Ft. from N. Line

990 Ft. from S. Line

990 Ft. from E. Line

_____ Ft. from W. Line

~~SW NESW~~
~~NW SE SW~~



1952 **Elev. 1142'** REPORT

3/20 Spud 3-20-52
8" @ 88
Drlg. 1125'

A/1 Drlg. 2933'

4/9 **Miss Chat RTD 3393**
5" @ 3393 WOCT

4/16 Spud 3-20-52
Oil Well TD 3428
8" @ 88 **Miss 3388**
TD 3393 5" @ 3393
DD 3428 F/by heads
Comp. 50 bopd

COMPLETED

County **Sumner** State **Kansas**
 Sec. **9** (Blk. Twp.) **35** (Sur. Rge.) **2E** Map No.
 Operator **Laura Jane Oil**
 Well No. **1** Farm **Callender (A)**
 Elev. _____ Location **NW SE SW**

FIRST REPORT

990 Ft. From **S** Line **SW**
990 Ft. From **E** Line Quarter
 Ist. Report **MAR 26 1952**
 Completion _____
 Remarks *see correction*
Laura Jane - Contr.
 Spudding Date **3-20-52**

Drlg. Data
8" @ 88 Drlg. 1125

S W N E S W
990 N
990 E

J. G. McGEHEE

County **Sumner** State **Kansas**
 Sec. **9** (Blk. Twp.) **35** (Sur. Rge.) **2E** Map No.
 Operator **Laura Jane Oil**
 Well No. **1** Farm **Callender "A"**
 Elev. **1142** Location **SW NE SW**

COMPLETE

990 Ft. From **N** Line **SW**
990 Ft. From **E** Line Quarter
 Ist. Report _____
 Completion **APR 16 1952**
 Remarks
Laura Jane - Contr.
 Spudding Date **3-20-52**

Drlg. Data **Oil well TD 3428**
8" @ 88 Miss. 3388 TD 3393
5" @ 3393 DD 3428 F/ by heads
Comp. 50 bopd

J. G. McGEHEE

Kansas

Map No. _____ Sec. 9 Twp. 35 R. 2E

Well No. 1 Callender

Laura Jane Company

CORRECTION Contractor

SW NE SW


SECTION PLAT

990 Ft. from N. Line

_____ Ft. from S. Line

990 Ft. from E. Line

_____ Ft. from W. Line



Sumner County

Location _____

Rig up _____

Drilling and Remarks:

Reported

NW SE SW

RECORD

Cased _____ in., _____ ft.

Sand _____

Gas _____

Oil _____

Total Depth _____

PRODUCTION

1st 24 hrs. Nat. _____

1st 24 hrs. after shot _____

Gas _____ Cu. Ft.

Dry Hole _____

Abandoned _____

Date

APR 2 1952 19

J. G. McGEHEE Scout