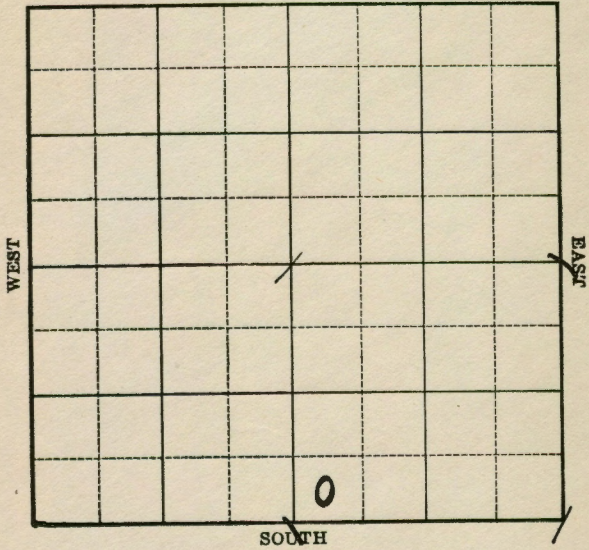


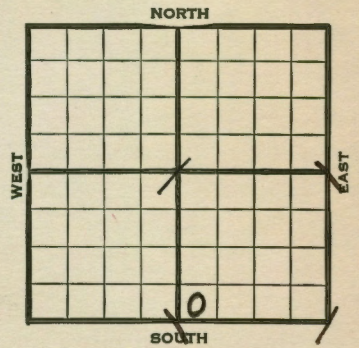
Section 9 Township 35 Range 2-E
Well No. #1 Lawson
Company Tom Palmer

NORTH Wildcat



Sec. 9 Twp. 35 R. 2-E
Well No. #1 Lawson Farm
Tom Palmer Company
(Wildcat)

_____ Ft. from N. Line
330 Ft. from S. Line
_____ Ft. from E. Line
330 Ft. from W. Line



Elev. 1116

1939	REPORT
7/12	Rotary.
7/20	10" - 130' Drlg. 1000'
7/27	Miss. 3365' Drlg. 3405'
8/3	T.D. 3672' SD.
8/9	Miss. 3365'
	B. Miss. 3511'
	Simp. 3572'
	Arb. 3654'
	T.D. 3674'
	ABANDONED

Map No. 1 Sec. 9 Twp. 35 R. 2E

Well No. 1 Lawson

Tom Palmer Company

Contractor

ABANDONED

SW SE

Ft. from N. Line

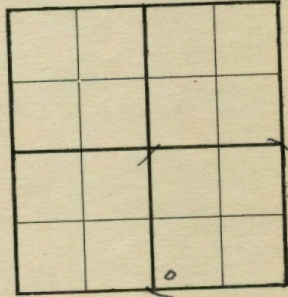
330 Ft. from S. Line

Ft. from E. Line

330 Ft. from W. Line

WILDCAT

SECTION PLAT



Location _____

Rig up _____

Drilling and Remarks:

Miss 3365
B Miss 3511
Strip 3572
Re 33654

RECORD

Cased _____ in., _____ ft.

Sand _____

Gas _____

Oil _____

Total Depth 3674

PRODUCTION

1st 24 hrs. Nat. _____

1st 24 hrs. after shot _____

Gas _____ Cu. Ft.

Dry Hole _____

Abandoned _____

Date

AUG 9 1939

S. J. LEWIS Scout

Map No. 1 Sec. 9 Twp. 35 R. 2E

Well No. 1 Lawson

Tom Palmer Company

Contractor

FIRST REPORT

SW SE

Ft. from N. Line

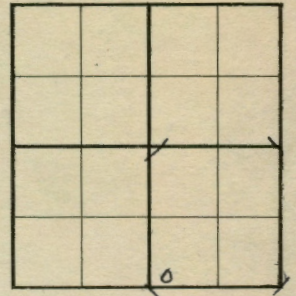
330 Ft. from S. Line

Ft. from E. Line

330 Ft. from W. Line

WILDCAT

SECTION PLAT



Location _____

Rig up _____

Drilling and Remarks:

Rotary

RECORD

Cased _____ in., _____ ft.

Sand _____

Gas _____

Oil _____

Total Depth _____

PRODUCTION

1st 24 hrs. Nat. _____

1st 24 hrs. after shot _____

Gas _____ Cu. Ft.

Dry Hole _____

Abandoned _____

Date

JUL 12 1939

S. J. LEWIS Scout