


Section 1 Township 35 Range 2 E

Section 1 Township 35 Range 2 E

Well No. # 1 McLaughlin

Company Sinclair Oil & Gas

NORTH



SOUTH

SEC. TWP. R.

1 35 2E

WELL NO. 1 McLaughlin FARM

COMPANY Sinclair O&G

CONTRACTOR Smitherman


_____ Ft. from N. Line

330 _____ Ft. from S. Line

_____ Ft. from E. Line

330 _____ Ft. from W. Line

NORTH



SOUTH

SW SW NE

	ELEVATION	REPORT
1955	1212'	

1/12

Location

2/16

Spud 1-14-55 D & A TD 3533
 10" @ 115 Bart 3515 Miss 3527
 TD 3533 5" @ 3533 Co 3533
 96/3517-25 7 GWPH frac. S/140
 bbls load 20 hr. S/27 bbl load.
 frac. S/L
 D & A

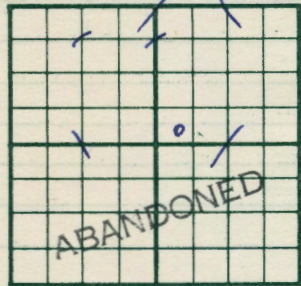
ABANDONED

County Sumner State Kansas
Sec. 1 (Bik. Twp.) 35 (Sur. Rge.) 2E Map No.

Operator Sinclair

Well No. 1 Farm McLaughlin

Elev. 1212 Location SW SW NE



330 Ft. From S Line NE

330 Ft. From W Line Quarter

1st. Report FEB 16 1955

Completion

Remarks Smitherman - Contr.

Spudding Date 1-14-55

Drig. Data D & A TD 3533

10" @ 115 Bart. 3515 Miss. 3527

TD 3533 5" @ 3533 CO 3533 96/ 3517-25

7 gwph frac S/ 140 bbls. load 20 hr.

S/ 37 bbl. load frac S/L

D & A

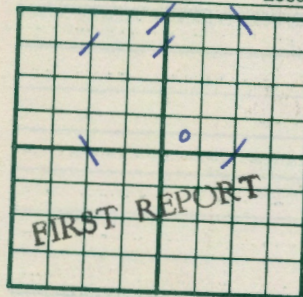
FABEN GILSTRAP

County Sumner State Kansas
Sec. 1 (Bik. Twp.) 35 (Sur. Rge.) 2E Map No.

Operator Sinclair Oil & Gas

Well No. 1 Farm McLaughlin

Elev. Location SW SW NE



330 Ft. From E Line NE

330 Ft. From W Line Quarter

1st. Report JAN 12 1955

Completion

Remarks Smitherman - Contr.

Spudding Date

Drig. Data

Location

FABEN GILSTRAP