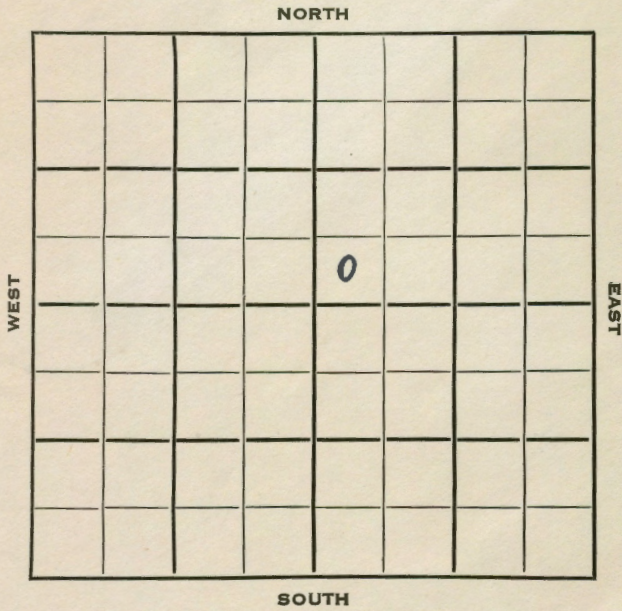


Summer

KANSAS

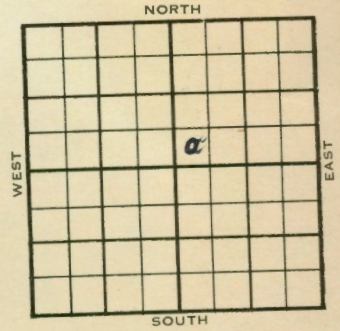
Section 13 Township 35 Range 2 E
 Well No. # 1 Jones Smith
 Company Martin & Cash



Summer KANSAS

SEC. 13 TWP. 35 R. 2 E ✓
 WELL NO. # 1 Jones Smith FARM
 COMPANY Martin & Cash
 CONTRACTOR _____

_____ Ft. from N. Line
330 Ft. from S. Line
 _____ Ft. from E. Line
330 Ft. from W. Line
 SW SW NE (Twin well)



1953	ELEVATION	REPORT
	1202'	
9/16 1954 2/3	Location Spud 9-18-53 Oil Well TD 3187' 8" @ 156' Stal. 2400', Layton 2844', Cleveland 3150' TD 3187' 5" @ 3171' CO to 3187' PB 3183' sd-frac Prue 3171' , P/ 7 bo 30 bwpd sd-frac F/ 35 bopd Comp F/ 20 bopd 40% wtr.	

COMPLETED

Map No. _____ Sec. 13 Twp. 35 R. 2E

Well No. 1 Smith

Martin & Cash Company

CORRECTION Contractor

SW SW NE

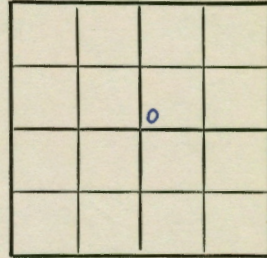
SECTION PLAT

_____ Ft. from N. Line

330 Ft. from S. Line

_____ Ft. from E. Line

330 Ft. from W. Line



Sumner County

Location _____

Rig up _____

Drilling and Remarks:

Reported
#1 Jones

RECORD

Cased _____ in., _____ ft.

Sand _____

Gas _____

Oil _____

Total Depth _____

PRODUCTION

1st 24 hrs. Nat. _____

1st 24 hrs. after shot _____

Gas _____ Cu. Ft.

Dry Hole _____

Abandoned _____

Date

SEP 23 1953

J. G. McGEHEE Scout