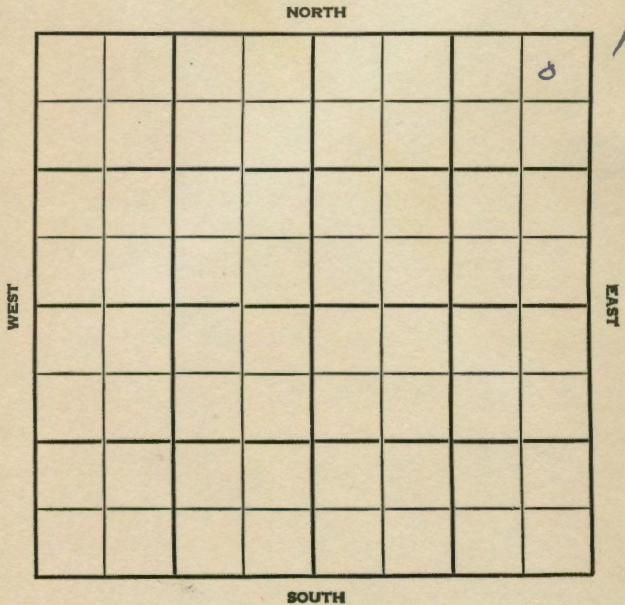


Section 14 Township 35 Range 2E

Well No. #4 McCorgory "A"

Company L. C. Smitherman



SEC.	TWP.	R.
<u>14</u>	<u>35</u>	<u>2 E</u>

WELL NO. #4 McCorgory "A" FARM

COMPANY L. C. Smitherman

CONTRACTOR

State Line

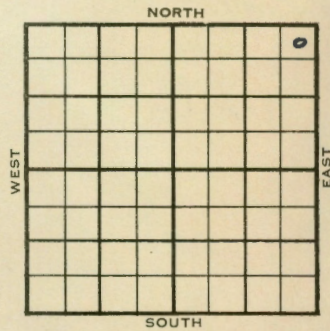
330 Ft. from N. Line

\_\_\_\_\_ Ft. from S. Line

330 Ft. from E. Line

\_\_\_\_\_ Ft. from W. Line

NE NE NE



1955

ELEVATION

REPORT

6/8  
6/22

Location  
 Comm. 5-10-55  
 8" @ 120/110 5 1/2" @ 3496 CO  
 40/3472-82 F/40 BO 24 hr. frac.  
 F/25 BOPH 10 hr.  
 Comp. 25 BOPD  
 Stal. 2339', Layton 2780'  
 KC 2976', Oswego 3173', Bart 3471'  
 TD3482' Comp.

FIRST REPORT

COMPLETED

**SCOUT TICKET** DX-201

Kansas

SEC. 14 TWP. 35 R. 2E

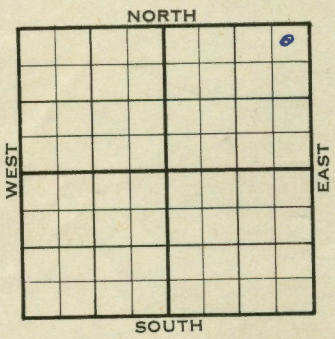
WELL NO. 4 **McCorgory "A"** FARM

COMPANY **L. C. Smitherman**

CONTRACTOR

**CORRECTION**

NE NE NE  
330 FT. FROM N. LINE  
FT. FROM S. LINE  
330 FT. FORM E. LINE  
FT. FROM W. LINE



Sumner County

- LOCATION
- RIG UP

**DRILLING AND REMARKS:**

Reported  
#1 McCorgory

<b>RECORD</b>	CASED IN. FT.
	SAND
	GAS
	OIL
	TOTAL DEPTH
<b>PRODUCTION</b>	1ST 24 HRS. NAT.
	1ST 24 HRS. AFTER SHOT
	GAS CU. FT.
	ABANDONED

DATE JUN 22 1955 SCOUT *L. J. Harris*

FORM 513 REV. SUNRAY

County **Sumner** Elev. **2E**  
Sec. **14** Twp. **35** Rge. **2E**  
Company **L. C. Smitherman**  
FarmName **McCorgory "A"** No. **4**

TOPS	DEPTH	LOG	DATUM	Loc. in Sec.
Anh.				NE NE NE
Tp.				
H.				
Tr.				
Dg.				
Bl. <i>Stal</i>		<i>2339</i>		
L. <i>ayton</i>		<i>2780</i>		
K.C.		<i>2976</i>		Geol.
B.K.C.				Contr.
Ce.				
C. <i>Oswego</i>		<i>3173</i>		
M. <i>Bart</i>		<i>3471</i>		Pool
M.				
K.				State Line
Mz.				
Mo.				
V.				
S.				
S.				
A.				
R.				
Pe.				
G.				
T.D.				

**FIRST REPORT**  
**COMPLETE**

Date Comm. **5-10-55** JUN 22 1955  
8" @ 120/110 5 1/2" @ 3496 CO  
40/ 3472-82 F/ 40 bo 24 hr. frac  
F/ 25 boph 10 hr. Comp. 25 bopd

Co.  
No.  
Sec.  
T.  
R.