

KANSAS

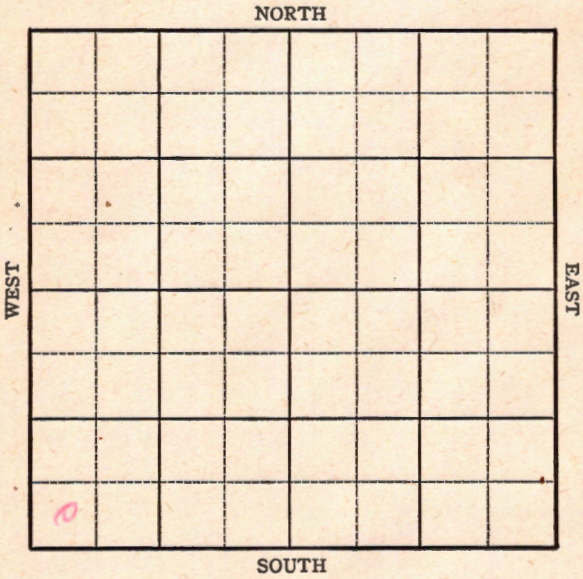
Sumner

FORM 51 5M PETROL

Section 11 Township 35 Range 2E

Well No. 1 Kuehler

Company Ben Gralapp



Sec. 11 Twp. 35 R. 2-E

Well No. #1 Kuehler Farm

Ben Gralapp Company

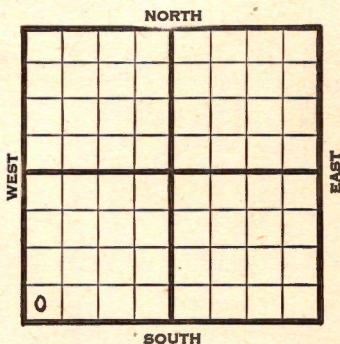
_____ Ft. from N. Line

330 Ft. from S. Line

_____ Ft. from E. Line

330 Ft. from W. Line

SW/c **Elev. 1186**



1945

REPORT

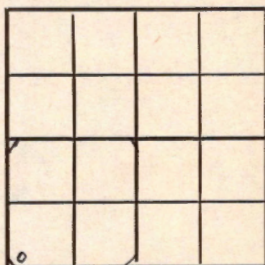
- 8/1 Location
- 8/8 10" @ 118
Drlg. 790
- 8/15 Drlg. 2540
- 8/22 **Lay 2774**
TD 2778
7" @ 2776 RUST
- 8/29 Drlg. 2780
S Gas
- 9/5 **Layton 2774**
7" @ 2776
3 M Gas

COMPLETED

KANSASKansas Pool Name MiscellaneousMap No. Sec. 11 Twp. 35 R. 2EWell No. 1 KuehlerBen Gralapp CompanyFIRST REPORT Contractor

SW/c

SECTION PLAT

 Ft. from N. Line330 Ft. from S. Line Ft. from E. Line330 Ft. from W. Line

Sumner County

Location XRig up

Drilling and Remarks:

RECORD

Cased in., ft.Sand Gas Oil Total Depth

PRODUCTION

1st 24 hrs. Nat. 1st 24 hrs. after shot Gas Cu. Ft.Dry Hole Abandoned

Date

AUG 1 1945 19S. J. LEWIS Scout

KANSAS

Kansas Pool Name Miscellaneous

Map No. Sec. 11 Twp. 35 R. 2E

Well No. 1 Kuehler

Ben Gralapp Company

COMPLETED

Contractor

SW/c

E 1. 1186

SECTION PLAT

 Ft. from N. Line

330 Ft. from S. Line

 Ft. from E. Line

330 Ft. from W. Line

Sumner County

Location

Rig up

Drilling and Remarks:

Layton 2774
D'Q 2776

3M Gas

RECORD

Cased in., ft.

Sand

Gas

Oil

Total Depth 2780

PRODUCTION

1st 24 hrs. Nat.

1st 24 hrs. after shot

Gas Cu. Ft.

Dry Hole

Abandoned

Date

SEP 5 1945 19

S. J. LEWIS Scout