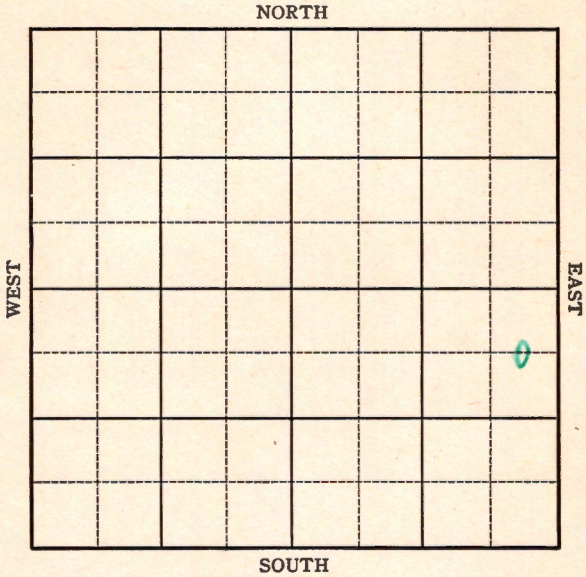


Section 4 Township 35 Range 2-E

Well No. #1 Ewing

Company T. M. Deal Oil & Gas



Sec. 4 Twp. 35 R. 2-E

Well No. #1 Ewing Farm

T. M. Deal Oil & Gas Company

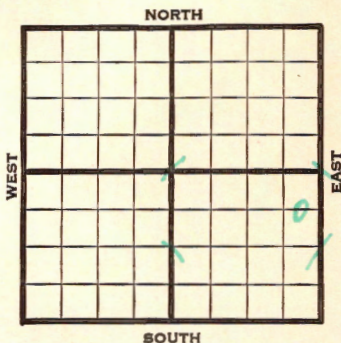
(Wildcat)

660 Ft. from N. Line

_____ Ft. from S. Line

330 Ft. from E. Line

_____ Ft. from W. Line



Elev. 1151

1941	REPORT
10/22	10" - 115'
	Drlg. 240'
10/30	Drlg. 2065'
11/6	Drlg. 3050'
11/13	Miss. 3416' T.D. 3419'
	7" - 3417½' RUST.
11/20	" " "
11/28	" " "
12/4	T.D. 3471' 1000' fluid 3 hours. To test.
12/11	" " " " " "
12/17	Miss 3416 7" @ 3417½ Water TD 3471

ABANDONED

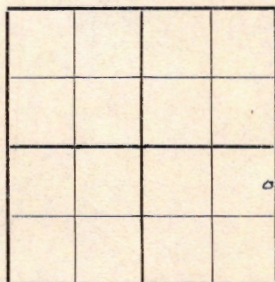
Summer

KANSAS

Map No. 1 Sec. 4 Twp. 35 R. 2EWell No. 1 EwingT. M. Deal Oil & Gas CompanyABANDONED Contractor

C E L N E S E

SECTION PLAT

660 Ft. from N. Line Ft. from S. Line330 Ft. from E. Line Ft. from W. Line

WILDCAT

Location Rig up

Drilling and Remarks:

Miss 3416
7" @ 3417 1/2
Water

RECORD

Cased in., ft.Sand Gas Oil Total Depth 2471

PRODUCTION

1st 24 hrs. Nat. 1st 24 hrs. after shot Gas Cu. Ft.Dry Hole Abandoned

Date

DEC 17 1941

19

S. J. LEWIS

Scout