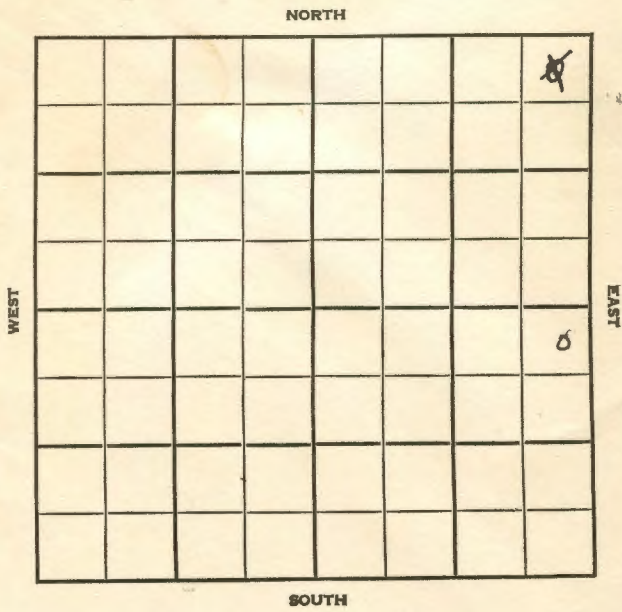


Section 13 Township 35 Range 2 E

Well No. # 3 Bowman

Company Royal Oil Co.



SEC. 13 TWP. 35 S R. 2 E

WELL NO. # 3 Bowman FARM

COMPANY Royal Oil Co.

CONTRACTOR Tex-O-Kan Murphy SW

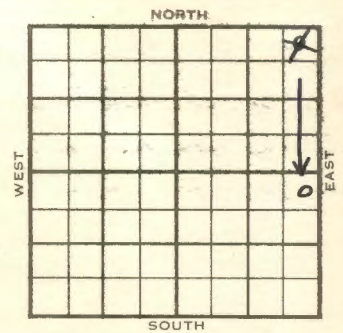
330 Ft. from N. Line

Ft. from S. Line

330 Ft. from E. Line

Ft. from W. Line

NE NE ^{SE} NE



1954 ELEVATION REPORT

12/8 Spud 12-4-54
8" @ 126
Drlg. 1240'

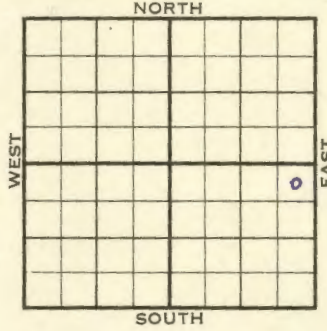
1955
1/5 Spud 12-4-54 Oil well TD 3146
8" @ 126 Layton 2807 KC 3033
Cleve 3108 Cleve. sd 3132
B. Cleve 3146 TD 3146
5" @ 3132 48/3133-46 FU 1000'
oil S/1 1/2 BOPH F/149 BO 9 hr.
Comp. F/25 BOPH

COMPLETED

Surveyor **KET** DX-201 Kansas
 SEC. **13** TWP. **35** R. **2E**
 WELL NO. _____
3 Bowman FARM
 COMPANY _____
Royal Oil
 CONTRACTOR _____

CORRECTION

NE NE SE
 330 FT. FROM N. LINE
 _____ FT. FROM S. LINE
 330 FT. FROM E. LINE
 _____ FT. FROM W. LINE



Sumner County

LOCATION
 RIG UP
 DRILLING AND REMARKS:

Reported
 NE NE NE

RECORD	CASED	IN.	FT.
	SAND		
	GAS		
	OIL		
PRODUCTION	TOTAL DEPTH		
	1ST 24 HRS. NAT.		
	1ST 24 HRS. AFTER SHOT		
	GAS		CU. FT.
	DRY HOLE		
	ABANDONED		

DATE **JAN 5 1955** SCOUT **FABEN GILSTRAP**