

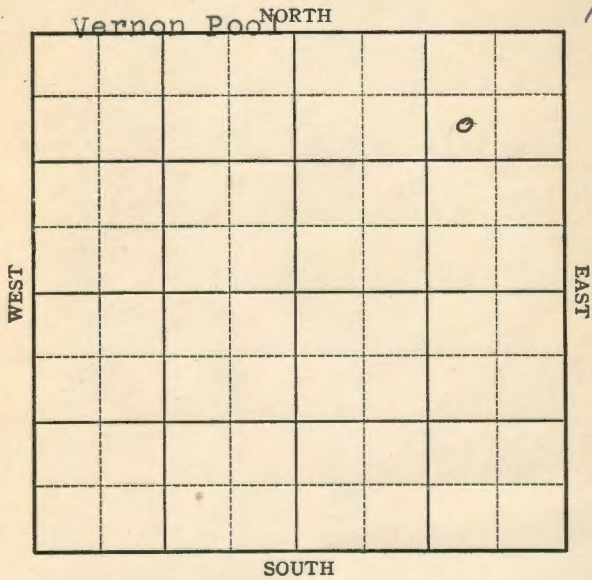
Sec. 15 Twp. 35 R. 2-E

Section 15 Township 35 Range 2-E

Well No. #7 Herrick

Well No. #7 Herrick Farm \_\_\_\_\_  
Sinclair-Prairie Company \_\_\_\_\_  
(Vernon Pool)

Company Sinclair-Prairie

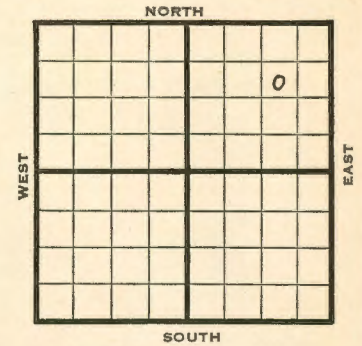


990 Ft. from N. Line

\_\_\_\_\_ Ft. from S. Line

.990 Ft. from E. Line

\_\_\_\_\_ Ft. from W. Line



**Elev. 1165**

1942	REPORT
8/19	Location
8/27	Derrick
9/2	10" - 60 Drlg. 355'
9/9	Drlg 1400
9/16	Drlg 3200
9/23	T.D. 3425' 7" 3410 RUST
9/30	TD 3454 C.O. Shot 60 qts. on btm Fill 600' oil 6 hrs.
10/7	TD 3470 swab 2 oil per hr.
10/14	<b>Bart. 3410</b> 7" - 3410 60 qts. 3436-54 Pump 173 Pot. Gravity 39. T.D. 3470

**COMPLETED**

Map No. / Sec. 15 Twp. 35 R. 2E

Well No. 7 Herrick

Sinclair-Prairie Company

COMPLETED

Contractor

SW NE NE

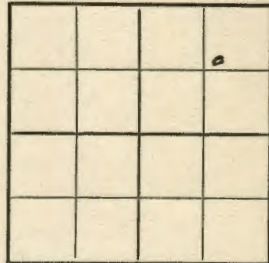
SECTION PLAT

990 Ft. from N. Line

Ft. from S. Line

990 Ft. from E. Line

Ft. from W. Line



VERNON POOL

Location

Rig up

Drilling and Remarks:

Case 8410

7" C 3410

609 to 3436-54

Pump 173 Pst

35 2/4

RECORD

Cased in. ft.

Sand

Gas

Oil

Total Depth 3470

PRODUCTION

1st 24 hrs. Nat.

1st 24 hrs. after shot

Gas Cu. Ft.

Dry Hole

Abandoned

Date

OCT 14 1942 19

S. J. LEWIS Scout

Map No. / Sec. 15 Twp. 35 R. 2E

Well No. 7 Herrick

Sinclair-Prairie Company

FIRST REPORT

Contractor

SW NE NE

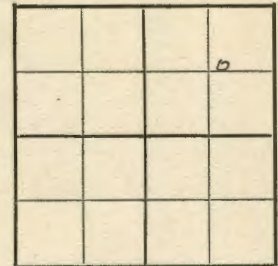
SECTION PLAT

990 Ft. from N. Line

Ft. from S. Line

990 Ft. from E. Line

Ft. from W. Line



VERNON POOL

Location XXX

Rig up

Drilling and Remarks:

RECORD

Cased in. ft.

Sand

Gas

Oil

Total Depth

PRODUCTION

1st 24 hrs. Nat.

1st 24 hrs. after shot

Gas Cu. Ft.

Dry Hole

Abandoned

Date

AUG 19 1942 19

S. J. LEWIS Scout