


Section 16 Township 35 Range 2E

Well No. #1-A Lawson

Company Greeley Drlg.

NORTH

3



SOUTH

Sec. 16 Twp. 35 R. 2E

Well No. #1-A Lawson Farm

Greeley Drlg. Company

Greeley Drlg. Contr. Contractor

North Vernon Pool

869' Ft. from N. Line


_____ Ft. from S. Line

990' Ft. from E. Line

_____ Ft. from W. Line

SW NE NW

NORTH



SOUTH

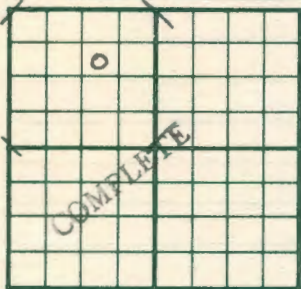
1950 **Elev. 1161'** REPORT

8/30 Spud 8-25-50
8" @ 90'
WOC

10/4 Spud 8-25-50
Oil Well TD 3417
8" @ 90' 5" @ 3408'
TD 3412'
Miss 3410-12
Est. 1 1/2 MCFG DD 3417
F.35 BOPD & 750,000 gas
Comp.

COMPLETED

County Sumner State Kansas
 Sec. 16 (Blk. 35 (Sur. 2E Map No.
 Operator Greeley Drlg.
 Well No. 1-A Farm Lawson (old wells abd.)
 Elev. 1161 Location SW NE NW

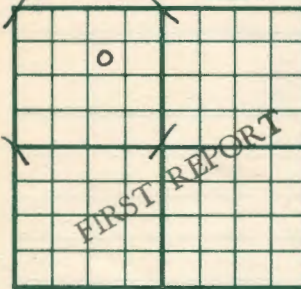


869 Ft. From N Line NW
990 Ft. From E Line Quarter
 1st. Report
 Completion OCT 4 1950
 Remarks North Vernon Pool
Greeley Drlg. - Contr.
 Spudding Date 8-25-50

Drig. Data Oil well TD 3417
8" @ 90 5" @ 3408 TD 3412
Miss. 3410-12 Est. 1 1/2 mcf/g DD 3417
F. 35 bopd & 750,000 gas Comp.

J. E. TYRA

County Sumner State Kansas
 Sec. 16 (Blk. 35 (Sur. 2E Map No.
 Operator Greeley Drlg.
 Well No. 1-A Farm Lawson ~~old well abd.~~
 Elev. Location SW NE NW



869 Ft. From N Line NW
990 Ft. From E Line Quarter
 1st. Report AUG 30 1950
 Completion
 Remarks
 Spudding Date 8-25-50

Drig. Data North Vernon Pool
8" @ 90 WOC

First Report

J. E. TYRA