

1508500090000

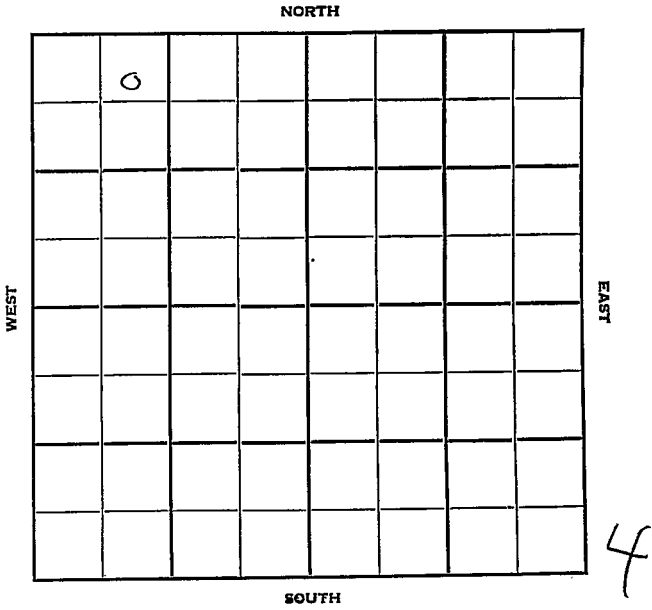
FORM 51 25M 8-50 WESTERN Jackson

KANSAS

Section 14 ^{K3} Township 7 Range 13E

Well No. #1 H. A. Beightel

Company Skelly Oil



use of cont
 find well in
 8S-14E

Sec. 14 Twp. 7 R. 13 E

Well No. # 1 H. A. Beightel Farm

Skelly Oil Company

Contractor

Wildcat

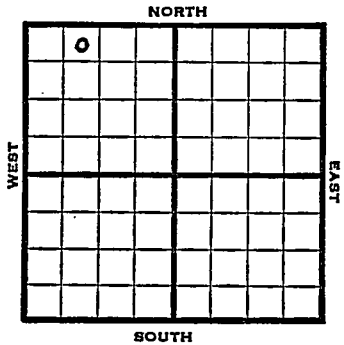
330 Ft. from N. Line

_____ Ft. from S. Line

_____ Ft. from E. Line

990 Ft. from W. Line

NE NW NW



1952 Elev. 1200' REPORT

Arb. test

1/30 Spud 1-28-52
8" @ 201'

2/6 "

2/13 Htn 2783
DST 2787-2822, 1 hr, 3' heavyoil
210' SOC wtr.
Viola 3343
DST 3341-51, 1 1/2 hr. 70' SOCM 420'
wtr Simp 3440 Drlg. 3539'

2/20 TD 3603 D&A Spud 1-28-52
8" @ 201 Howard 683
Top 744 Lans. 1273
KC 1405 BKC 1614
Miss 2415 B. Miss 2553
Hunton 2783
DST 2787-2822 opn 1 hr Rec. 3' hvy
oil 210' soc muddy wtr
B. Hunton 3278 Viola 3343
DST 3341-51 opn 1 1/2 hr Rec. 70'
socm 420' wtr Simp 3440
Arb. 3564' TD 3603 D&A

ABANDONED

How +517
top +456
L -73
KC -205
Buc -414
Miss -1215
K -1853
H -1583
Mag -2078
U. -2143
Simp -2240
Ar -2364
TD. -2405

1200
744

456

1273

2415
744

1671

2415
1273

1142

2415
1614

801

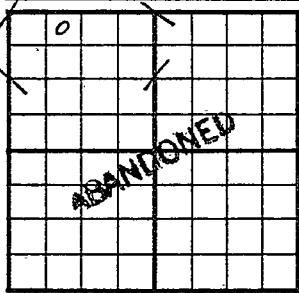
County Jackson State Kansas

Sec. 14 (Blk. 7) (Sur. Rge.) 13E Map No.

Operator Skelly Oil

Well No. 1 Farm H. A. Beightel

Elev. 1200 Location NE NW NW



330 Ft. From N Line NW

990 Ft. From W Line Quarter

1st. Report

Completion FEB 20 1952

Remarks Wildcat

Spudding Date 1-28-52

Drig. Data D & A TD 3603

8" @ 201 Howard 683 Top. 744

Lans. 1273 KC 1405 B KC 1614

Miss. 2415 B. Miss 2553 Hunton 2783

DST 2787-2822 open 1 hr. Rec. 3' hvy oil 210' soc muddy water B. Hunton 3278

Viola 3343 DST 3341-51 open 1 1/2 hr.

Rec. 70' socm 420' water Simp. 3440

Arb. 3564 TD 3603

D & A

3440
1200
-2240

2783
2415

3440
2783

657

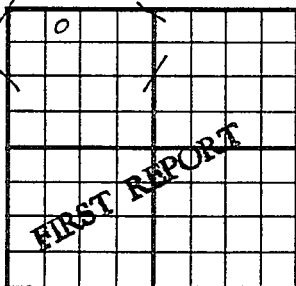
County **Jackson** State **Kansas**

Sec. **14** (Blk. Twp.) **7** (Sur. Rge.) **13E** Map No.

Operator **Skelly Oil**

Well No. **1** Farm **H. A. Beightel**

Elev. Location **NE NW NW**



330 Ft. From **N** Line **NW**

990 Ft. From **W** Line Quarter

Ist. Report **JAN 30 1952**

Completion

Remarks

Spudding Date **1-28-52**

Drlg. Data

Wildcat (Arb-test)

8" @ 201'

J. G. McGEHEE