

15149000040000

FORM 51 25M 3-49 PETROL

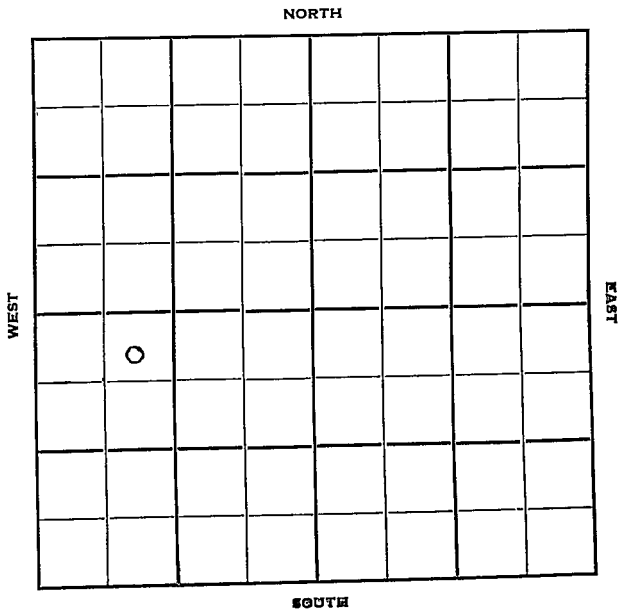
Pottawatomie

KANSAS

Section 29 Township 8 Range 12E

Well No. #1 Johnson

Company Woods Oil & Gas Co.



Sec. 29 Twp. 8 R. 12 E ✓

Well No. # 1 Johnson Farm

Woods Oil & Gas Co. Company

Woods Contractor

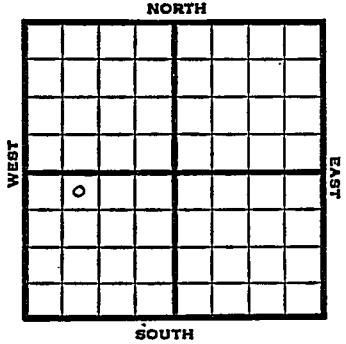
Wildcat

330 Ft. from N. Line

_____ Ft. from S. Line

_____ Ft. from E. Line

990 Ft. from W. Line



NE NW SW
Carter DHM & acreage

1951 Elev. 1128' REPORT

8/15 Spud 8-16-51
Location

8/29 Spud 8-16-51
D&A TD 3470
8" @ 150
Lans. 1272 KC 1392
BKC 1612 Miss 2400
Kinderhook 2491
Hunton 2750 Maq. 3181
Viola 3249 Decorah 3342
St. Peter 3392 Quartzite 3457-70 TD
D&A

ABANDONED

L - 144

L-M 1128

BKC-M 788

1272
1128
144

2400
1272
1128

2400
1612
788

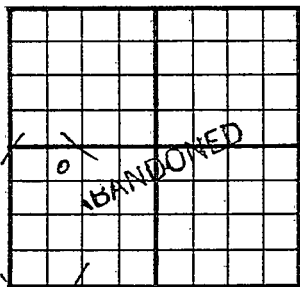
County Pottawatomie State Kansas

Sec. 29 (Blk. 8) (Sur. Rge.) 12E Map No.

Operator Woods Oil & Gas

Well No. 1 Farm Johnson

Elev. 1128 Location NE NW SW



330 Ft. From N Line SW

990 Ft. From W Line Quarter

1st. Report

Completion AUG 29 1951

Remarks Wildcat

Woods - Contr.

Spudding Date 8-16-51

Drlg. Data D & A TD 3470

8" @ 150 Lans. 1272 KC 1392 B KC 1612

Miss. 2400 Kinderhook 2491 Hunton 2750

Maq. 3181 Viola 3249 Decorah 3342

St. Peter 3392 Quartzite 3457-70 TD

D & A

J. E. TYRA

