

**KANSAS**

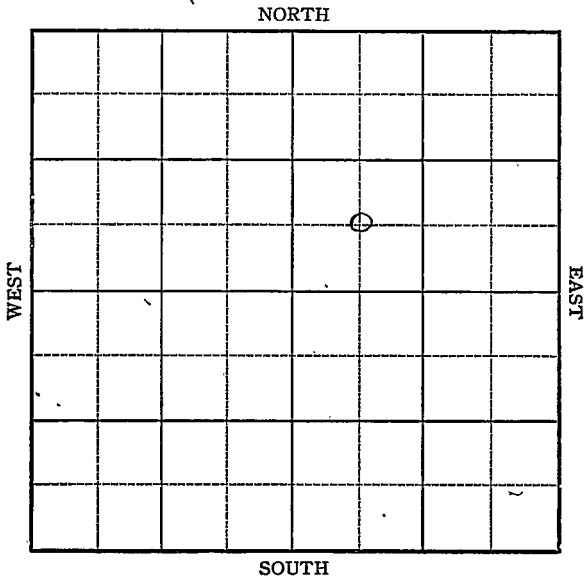
**Jackson**

FORM 51 5M PETROL

Section 17 Township 9 Range 20E

Well No. #1 Boyd

Company Ray Anderson

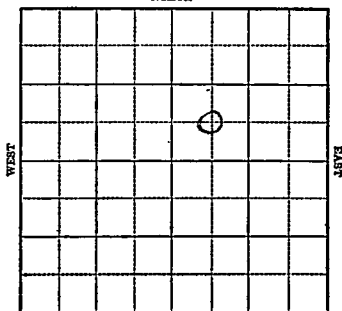


Sec. 17 Twp. 9 R. 20-E

Well No. #1 Boyd Farm

Ray Anderson Company

NORTH



         Ft. from N. Line

660 Ft. from S. Line

660 Ft. from E. Line

660 Ft. from W. Line

R E P O R T

1943

12/1 Machine  
12/8 8" @ 875  
Drlg. 883'  
12-15 6" at 1412 Drlg.

12/22 Sand 1454  
TD 1455  
SD

12-29 TD 1473'  
Miss 1470'  
6" at 1437'

**ABANDONED**

~~Jackson~~  
Jefferson

KANSAS

Map No. N 1/4 Sec. 17 Twp. 9 R. 20E

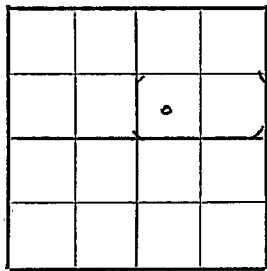
Well No. 1 Boyd

Ray Anderson Company

FIRST REPORT Contractor

C SW NE

SECTION PLAT



Ft. from N. Line

660 Ft. from S. Line

Ft. from E. Line

660 Ft. from W. Line

McLouth Pool

Location \_\_\_\_\_

Rig up \_\_\_\_\_

Drilling and Remarks:

Machine

RECORD

Cased \_\_\_\_\_ in., \_\_\_\_\_ ft.

Sand \_\_\_\_\_

Gas \_\_\_\_\_

Oil \_\_\_\_\_

Total Depth \_\_\_\_\_

PRODUCTION

1st 24 hrs. Nat. \_\_\_\_\_

1st 24 hrs. after shot \_\_\_\_\_

Gas \_\_\_\_\_ Cu. Ft.

Dry Hole \_\_\_\_\_

Abandoned \_\_\_\_\_

Date

DEC 1 1943 19

S. J. LEWIS Scout

**KANSAS**  
 Map No. AM Sec. 17 Twp. 9 R. 20E

Well No. 1 Boyd

Ray Anderson Company

ABANDONED Contractor

C SW NE

SECTION PLAT

         Ft. from N. Line

660 Ft. from S. Line

         Ft. from E. Line

660 Ft. from W. Line

		◊	

McLouth Pool

Location                                 

Rig up                                 

Drilling and Remarks:

*Miss 1470*  
*6" @ 1487*

RECORD

Cased          in.,          ft.

Sand                                 

Gas                                 

Oil                                 

Total Depth 1473

PRODUCTION

1st 24 hrs. Nat.                         

1st 24 hrs. after shot                         

Gas                                  Cu. Ft.

Dry Hole                                 

Abandoned                                 

Date

DEC 2 9 1943 19

S. J. LEWIS Scout