

KANSAS

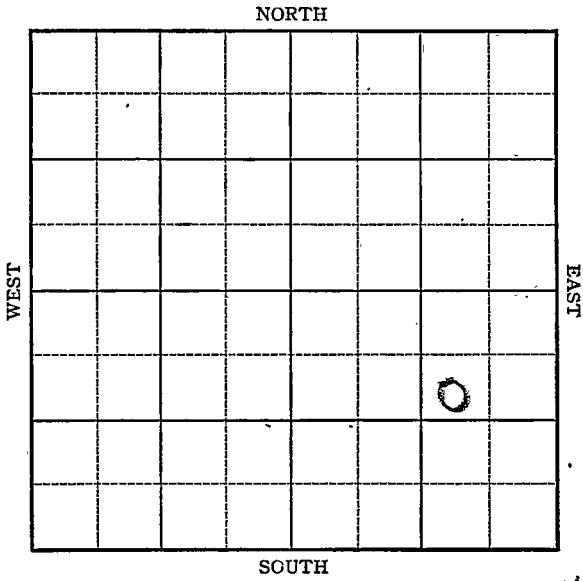
FORM 51 5M 11-44 PETROL

Jefferson County

Section 20 Township 9 Range 20E

Well No. #1 Hesse

Company Magnolia



M

Sec. 20 Twp. 9 R. 20E

Well No. #1 Hesse Farm

Magnolia Company

McLouth

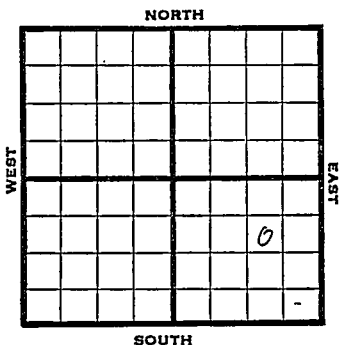
990 Ft. from N. Line

_____ Ft. from S. Line

990 Ft. from E. Line

_____ Ft. from W. Line

SW NE SE



1946 Elev. 1038 REPORT

1/9	Location
1/17	"
1/24	Machine.
1/31	Spud.
2/7	10" - 94' 8" - 875'
	Drilg. 880'
2/14	" "
2/21	" "
2/28	Lans. 395' Sand 1423' Miss 1445'
	Hunton 1861-62' T.D. 5" - 1862' WOC.
3/6	Hunton 1861
	5" @ 1862
	TD 1888' HFW

ABANDONED

Kansas Pool Name McLouth
KANSAS
 Map No. 10 map Sec. 20 Twp. 9 R. 20E

Well No. 1 Hesse

Magnolia Company

FIRST REPORT

Contractor

SW NE SE

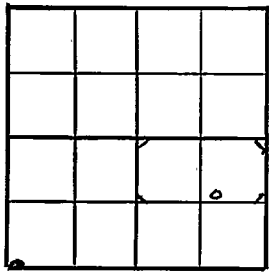
SECTION PLAT

990 Ft. from N. Line

 Ft. from S. Line

990 Ft. from E. Line

 Ft. from W. Line



Jefferson County

Location X

Rig up

Drilling and Remarks:

RECORD

Cased in., ft.

Sand

Gas

Oil

Total Depth

PRODUCTION

1st 24 hrs. Nat.

1st 24 hrs. after shot

Gas Cu. Ft.

Dry Hole

Abandoned

Date

JAN 9 1946 19

S. J. LEWIS Scout

KANSAS Kansas Pool Name McLouth

Map No. W 20 Sec. 20 Twp. 9 R. 20E

Well No. 1 Hesse

Magnolia Company

ABANDONED Contractor

E. 1038

SW NE SE

SECTION PLAT

990 Ft. from N. Line

_____ Ft. from S. Line

990 Ft. from E. Line

_____ Ft. from W. Line

			o

Jefferson County

Location _____

Rig up _____

Drilling and Remarks:

Stun ton 1861

5" @ 1862

AFW

RECORD

Cased _____ in., _____ ft.

Sand _____

Gas _____

Oil _____

Total Depth 1838

PRODUCTION

1st 24 hrs. Nat. _____

1st 24 hrs. after shot _____

Gas _____ Cu. Ft.

Dry Hole _____

Abandoned _____

Date

MAR 6 1946 19

S. J. LEWIS Scout