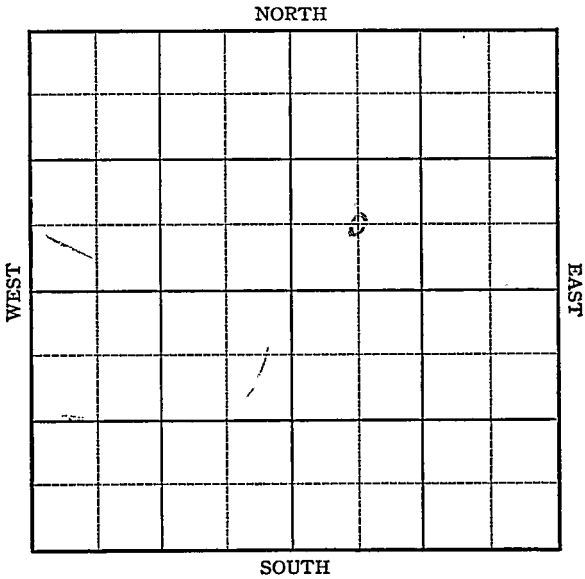


Section 21 Township 9 Range 20-E

Well No. #1 Edmonds

Company O. J. Connell



Sec. 21 Twp. 9 R. 20-E

Well No. #1 Edmonds Farm

O. J. Connell Company.

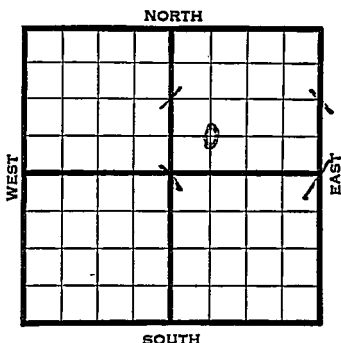
(Misc.)

\_\_\_\_\_ Ft. from N. Line

660 Ft. from S. Line

\_\_\_\_\_ Ft. from E. Line

660 Ft. from W. Line

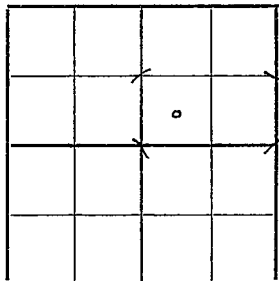


1941	REPORT
11/5	Location
11/13	Machine.
11/20	Rigging up.
11/26	SD 180'
12/4	10" - 38' Drlg. 190'
12/11	8" @ 922 TD 1005 SD for pipe
12/18	6" @ 1453
	Sand 1465 TD WOC
12/23	Sand 1465'
	6" - 1453'
	T.D. 1480'
	P.B. to 1470'
	2,300,000 cu. ft. gas.
	<b>COMPLETED</b>

Map No. W/M Sec. 21 Twp. 9 R. 20EWell No. 1 EdmondsO. J. Connell Company**FIRST REPORT** Contractor

C SW NE

## SECTION PLAT

         Ft. from N. Line660 Ft. from S. Line         Ft. from E. Line660 Ft. from W. Line

## MISCELLANEOUS

Location XXRig up         

Drilling and Remarks:

## RECORD

Cased          in.,          ft.Sand         Gas         Oil         Total Depth         

## PRODUCTION

1st 24 hrs. Nat.         1st 24 hrs. after shot         Gas          Cu. Ft.Dry Hole         Abandoned         

Date

NOV 5 1941 19S. J. LEWIS Scout

Map No. NM Sec. 21 Twp. 9 R. 20EWell No. 1 EdmondsO. J. Connell Company**COMPLETED**

Contractor

C S W N E

SECTION PLAT

         Ft. from N. Line660 Ft. from S. Line         Ft. from E. Line660 Ft. from W. Line

		a	

MISCELLANEOUS

Location                                 Rig up                                 

Drilling and Remarks:

*Sand 1465**6" @ 1453**PB 1470**2,300,000 cu ft gas*

RECORD

Cased          in.,          ft.Sand                                 Gas                                 Oil                                 Total Depth 1480

PRODUCTION

1st 24 hrs. Nat.                                 1st 24 hrs. after shot                                 Gas                                  Cu. Ft.Dry Hole                                 Abandoned                                 

Date

DEC 23 1941 19S. J. LEWIS Scout