

KANSAS

Jefferson

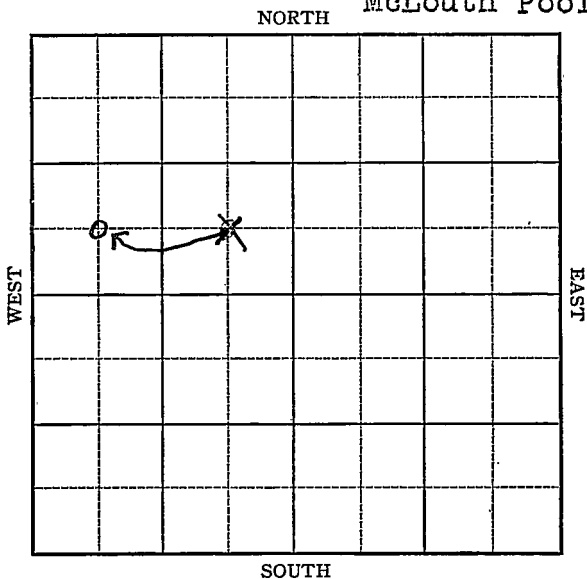
FORM 515M 4-41 PETROL

Section 21 Township 9 Range 20-E

Well No. #2 Edmonds

Company Hatcher Fisk

McLouth Pool



Sec. 21 Twp. 9 R. 20-E

Well No. #2 Edmonds Farm

Hatcher Fisk Company

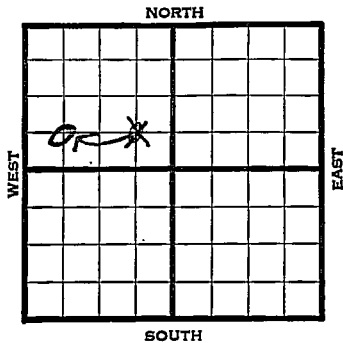
(McLouth)

 Ft. from N. Line

660 Ft. from S. Line

~~660~~ Ft. from E. Line

660 Ft. from W. Line



1942	REPORT
5/27	Machine.
6/3	Drlg. 398'
6/10	8" - 850' T.D. 1350' Run 6".
6/17	Shut down.
6/24	Sand 1435'
	5" - 1435'
	T.D. 1451'
	P.B. to 1439'
	2 M gas.
	COMPLETED

Jefferson

Map No. MM Sec. 21 Twp. 9 R. 20EWell No. 2 EdmondsHatcher Fisk Company**FIRST REPORT**

Contractor

C SW NW

 Ft. from N. Line660 Ft. from S. Line660 Ft. from E. Line Ft. from W. Line

SECTION PLAT

	o		

MCLOUTH POOL

Location Rig up

Drilling and Remarks:

Machine

RECORD

Cased in., ft.Sand Gas Oil Total Depth

PRODUCTION

1st 24 hrs. Nat. 1st 24 hrs. after shot Gas Cu. Ft.Dry Hole Abandoned

Date

MAY 27 1942 19S. J. LEWIS Scout

12

Misc. Small Maps	<input checked="" type="checkbox"/>
Cards	<input checked="" type="checkbox"/>
Tracing	<input type="checkbox"/>
France Map	<input type="checkbox"/>
Scarborough Map	<input checked="" type="checkbox"/>
Moody Map	<input type="checkbox"/>
Geological Dept.	<input type="checkbox"/>
Moody Flat Book	<input type="checkbox"/>

Please spot & feet measurements.
Your drilling report shows C SW NW.

Paul.

Misc. Small Maps	X
Cards	<i>Paul</i>
Tracing	
France Map	
Scarborough Map	X
Moody map	
Geological Dept.	
Moody Plat. Book	

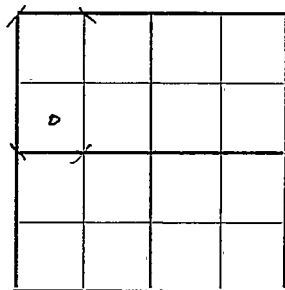
Jefferson

Map No. _____ Sec. 21 Twp. 9 R. 20EWell No. 2 EdmondsHatcher & Fisk Company

Contractor

C SW NW

SECTION PLAT



_____ Ft. from N. Line

660 Ft. from S. Line

_____ Ft. from E. Line

660 Ft. from W. Line

MCLOUTH POOL

RECORD

Location _____

Cased _____ in., _____ ft.

Rig up _____

Sand _____

Drilling and Remarks:

Gas _____

Oil _____

Total Depth _____

Had it spotted

wrong

PRODUCTION

1st 24 hrs. Nat. _____

1st 24 hrs. after shot _____

Gas _____ Cu. Ft.

Dry Hole _____

Abandoned _____

Date

JUN 26 1942

19

S. J. LEWIS

Scout

Misc. Small Maps	X
Cards	<i>Cart</i>
Tracing	
France Map	
Scarborough Map	X
Moody Map	
Geological Dept.	
Moody Flat Book	