

KANSAS

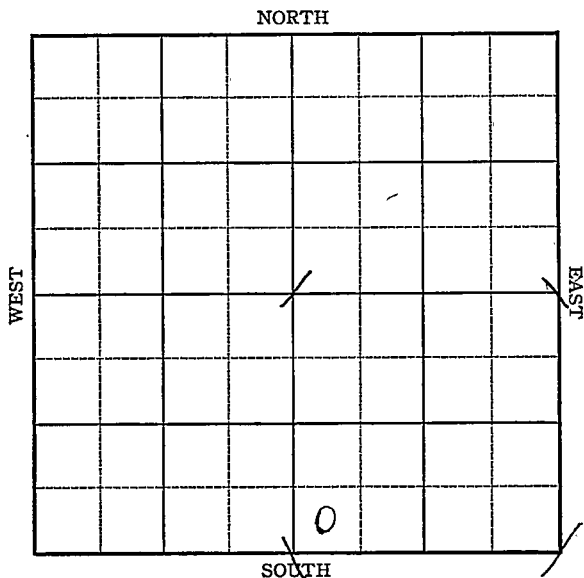
Leavenworth

FORM 51 5M 1-42 PETROL

Section 22 Township 9 Range 20-E

Well No. #1 Tullis

Company Chas. Miller



Sec. 22 Twp. 9 R. 20-E

Well No. #1 Tullis Farm

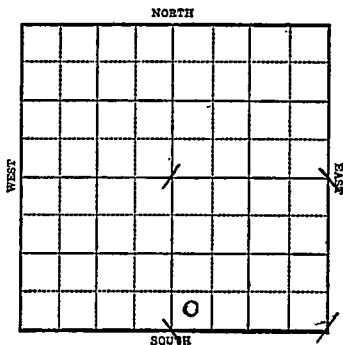
Chas Miller Company

_____ Ft. from N. Line

330 Ft. from S. Line

_____ Ft. from E. Line

330 Ft. from W. Line



1943

R E P O R T

- 2/10 Location
- 2/17 "
- 2/24 "
- 3/3 "
- 3/10 "
- 3/16 "
- 3/24 Machine
- 3/31 "
- 4/7 "
- 4/14 "
- 4/21 Drlg. 485'
- 4/28 SSO 1378-81
T.D. 1385'
- 5/5 Sand 1349
Miss 1382
T.D. 1421½ PB.
- 5/12 " "
- 5/29 " "
- 5/26 Miss. 1382
T.D. 1421½'
No shows.

ABANDONED

KANSAS
 Map No. 11 Sec. 22 Twp. 9 R. 20E

Well No. 1 Tullis

Chas Miller Company

FIRST REPORT Contractor

SW SE

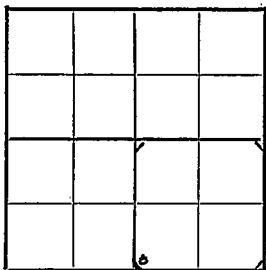
SECTION PLAT

_____ Ft. from N. Line

330 Ft. from S. Line

_____ Ft. from E. Line

330 Ft. from W. Line



MCLOUTH POOL

Location XXX

Rig up _____

Drilling and Remarks:

RECORD

Cased _____ in., _____ ft.

Sand _____

Gas _____

Oil _____

Total Depth _____

PRODUCTION

1st 24 hrs. Nat. _____

1st 24 hrs. after shot _____

Gas _____ Cu. Ft.

Dry Hole _____

Abandoned _____

Date

FEB 10 1943 19

S. J. LEWIS Scout

