

KANSAS

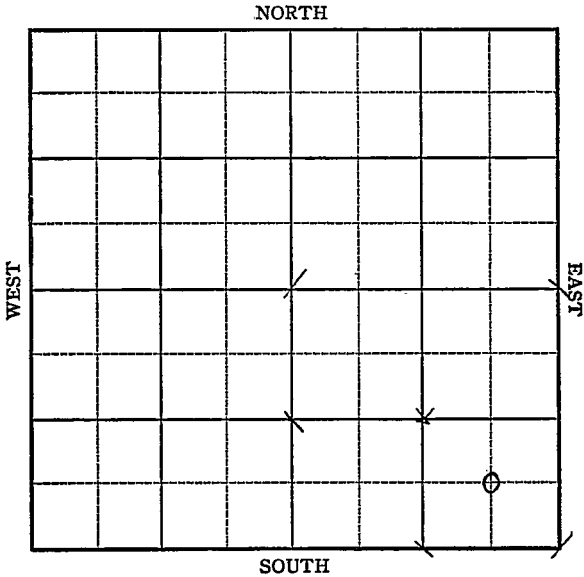
Leavenworth

FORM 51 5M 10-41 PETROL

Section 25 Township 9 Range 20-E

Well No. #1 Moses Estate

Company Chas Miller



KANSAS

Sec. 25 Twp. 9 R. 20-E

Well No. #1 Moses Estate Farm

Chas Miller Company

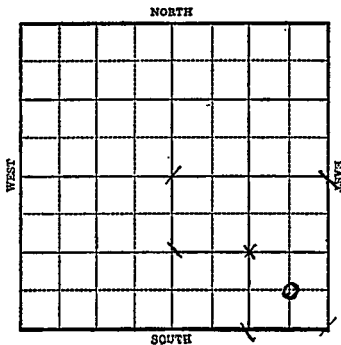
McLouth

_____ Ft. from N. Line

660 Ft. from S. Line

660 Ft. from E. Line

_____ Ft. from W. Line



1943

R E P O R T

- 3/17 Spud 62'
- 3/24 10" 74'
8" @ 729'
- 3/31 Csg callapsed fsg.
Drlg. 1127.
- 4/7 Sand 1265
6" @ 1275
Miss 1300
Drlg. 1480'
- 4/14 SD
- 4/21 Miss. 1300
T.D. 1492'
HFW

ABANDONED

Leavenworth

KANSAS
Map No. W M Sec. 25 Twp. 9 R. 20EWell No. 1 Moses EstateChas. Miller

Company

ABANDONED

Contractor

C S E S E

 Ft. from N. Line660 Ft. from S. Line660 Ft. from E. Line Ft. from W. Line

SECTION PLAT

			o

M C L O U T H P O O L

Location Rig up

Drilling and Remarks:

Miss 1300N F W.

RECORD

Cased in., ft.Sand Gas Oil Total Depth 1492

PRODUCTION

1st 24 hrs. Nat. 1st 24 hrs. after shot Gas Cu. Ft.Dry Hole Abandoned

Date

APR 21 1943 19

S. J. LEWIS Scout

Leavenworth

KANSAS

Map No. MM Sec. 25 Twp. 9 R. 20E

Well No. 1 Moses Estate

Chas Miller Company

FIRST REPORT Contractor

C SE SE


SECTION PLAT

_____ Ft. from N. Line

660 Ft. from S. Line

660 Ft. from E. Line

_____ Ft. from W. Line



MCLOUTH POOL

Location _____

Rig up _____

Drilling and Remarks:

Spud 62'

RECORD

Cased _____ in., _____ ft.

Sand _____

Gas _____

Oil _____

Total Depth _____

PRODUCTION

1st 24 hrs. Nat. _____

1st 24 hrs. after shot _____

Gas _____ Cu. Ft.

Dry Hole _____

Abandoned _____

Date

MAR 17 1943

19

S. J. LEWIS

Scout