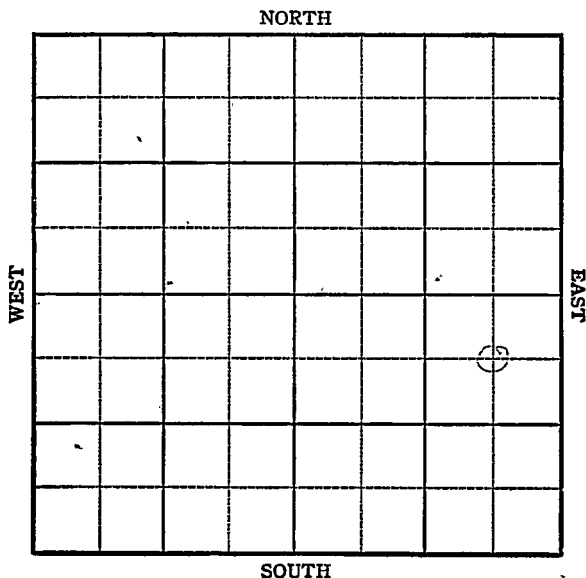


Section 35 Township 9 Range 20E

Well No. #1 Lee

Company McLaughlin



Leavenworth

FORM 252-A
5/1/34
KANSAS

Sec. 35 Twp. 9 R. 20-E

Well No. #1 Lee Farm

McLaughlin Company

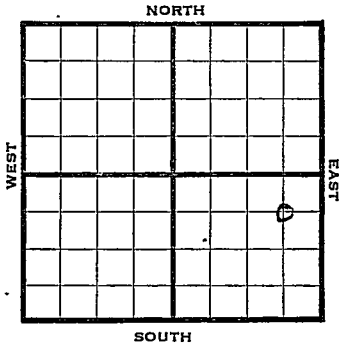
(McLouth)

660 Ft. from N. Line

 Ft. from S. Line

660 Ft. from E. Line

 Ft. from W. Line



1944

Elev. 998 REPORT

5/17

Machine

5/24

"

5/31

"

6/7

"

6/14

Miss. 1388

6" @ 1396

TD 1550

HFW

ABANDONED

KANSAS

Pool Name McLouthMap No. 1114 Sec. 35 Twp. 9 R. 20EWell No. 1 LeeMcLaughlin

Company

FIRST REPORT

Contractor

C NE SE

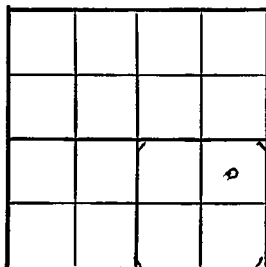
SECTION PLAT

660 Ft. from N. Line

Ft. from S. Line

660 Ft. from E. Line

Ft. from W. Line

Leavenworth County

Location _____

Rig up _____

Drilling and Remarks:

Machine

RECORD

Cased _____ in., _____ ft.

Sand _____

Gas _____

Oil _____

Total Depth _____

PRODUCTION

1st 24 hrs. Nat. _____

1st 24 hrs. after shot _____

Gas _____ Cu. Ft.

Dry Hole _____

Abandoned _____

Date

MAY 17 1944

19

S. J. LEWIS

Scout

KANSAS

Pool Name McLouth

Map No. N M Sec. 35 Twp. 9 R. 20E

Well No. 1 Lee

McLaughlin Company

ABANDONED Contractor

C NE SE

SECTION PLAT

660 Ft. from N. Line

_____ Ft. from S. Line

660 Ft. from E. Line

_____ Ft. from W. Line

Leavenworth County

Location _____

Rig up _____

Drilling and Remarks:

*Miss 1388
6" @ 1396
XFW*

RECORD

Cased _____ in., _____ ft.

Sand _____

Gas _____

Oil _____

Total Depth 1550

PRODUCTION

1st 24 hrs. Nat. _____

1st 24 hrs. after shot _____

Gas _____ Cu. Ft.

Dry Hole _____

Abandoned _____

Date

JUN 14 1944 19

S. J. LEWIS Scout