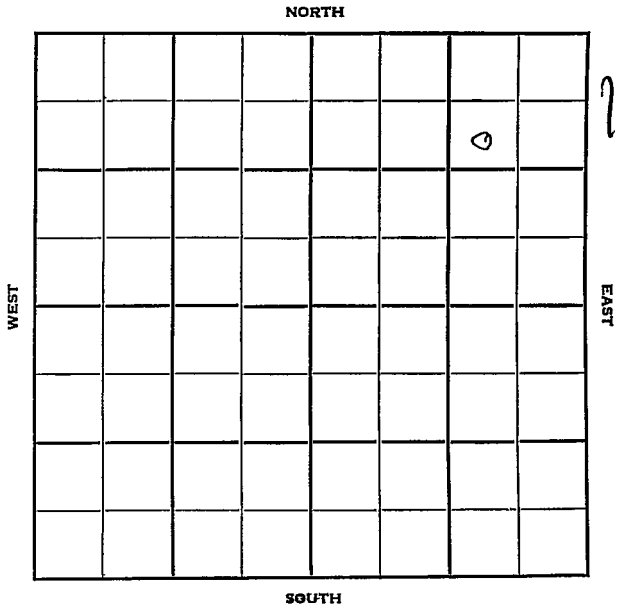


Section 1 Township 10 Range 20W

Well No. #2 Graham

Company Champlin Refg.



Rooks

KANSAS

Sec. 1 Twp. 10 R. 20W

Well No. #2 Graham Farm

Champlin Refg.

Company

~~Probit~~
Champlin

Contractor

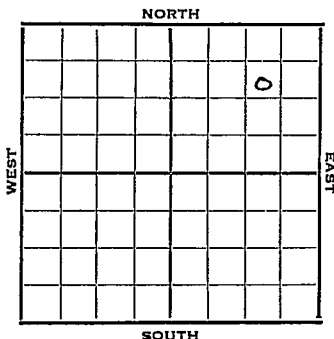
990 Ft. from N. Line

Ft. from S. Line

990 Ft. from E. Line

Ft. from W. Line

SW NE NE



1952

2240 L&S
2243 RR

REPORT

5/7

Spud 4-29-52

8" @ 169'

Anhy 1665

Heeb. 3465

Lans. 3504

Drlg. 3515'

5/14

Spud 4-29-52

D&A TD 3912

8" @ 169 Anhy 1665 Heeb. 3465

Lans. 3504

DST 3648-72 opn 1 hr.

Rec. 430' wtr DST 3645-63 opn 1/2 hr.

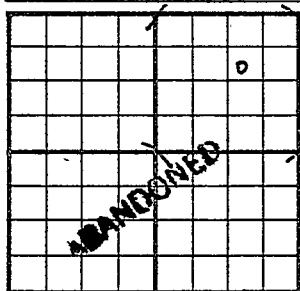
Rec. 3' mud DST 3671-87 opn 1 hr.

Rec. 30' mud DST 3682-97 opn 1/2 hr.

Rec. 15' mud BKC 3725 Cong. 3767

Arb. 3881 TD 3912 D&A

ABANDONED

County _____ Rocks _____ State KansasSec. 1 (Blk.
Twp.) 10 (Sur.
Rge.) 20W Map No. _____Operator Champlin Ref.Well No. 2 Farm GrahamElev. 2240 Location SW NE NE990 Ft. From N Line NE990 Ft. From E Line Quarter

1st. Report _____

Completion MAY 14 1952Remarks Transit PoolChamplin - Contr.Spudding Date 4-29-52Drlg. Data D & A TD 39128" @ 169 Anhy 1665 Heeb. 3465Lans. 3504 DST 3648-72 open 1 hr.Rec. 430' water DST 3645-63 open $\frac{1}{2}$ hr.Rec. 3' mud DST 3671-87 open 1 hr.Rec. 30' mud DST 3682-97 open $\frac{1}{2}$ hr.Rec. 15' mud B KC 3725 Cong. 3767Arb. 3881 TD 3912D & A

J. G. McGEHEE