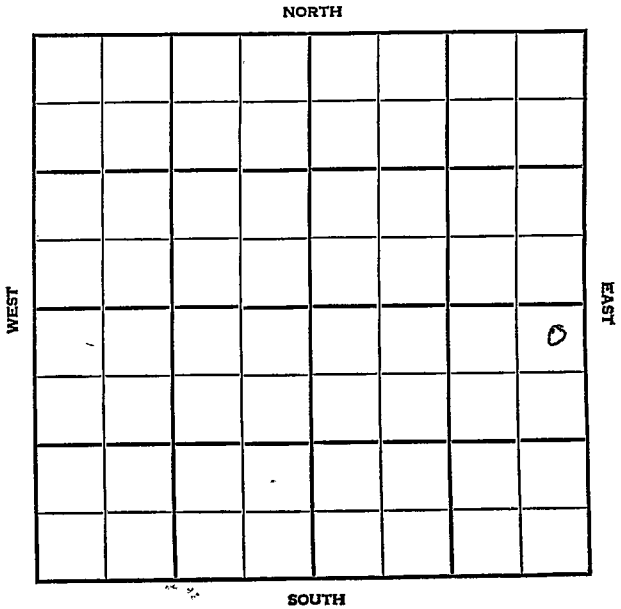


Section 10 Township 10 Range 24 W
Well No. #1 Berschauer
Company Simon Lebow



HOT FILE

Graham

KANSAS

SEC. 10	TWP. 10	R. 24 W
------------	------------	------------

WELL NO. **#1 Berschauer** FARM

COMPANY **Sr-Lebow Simon Lebow**

CONTRACTOR **Empire**

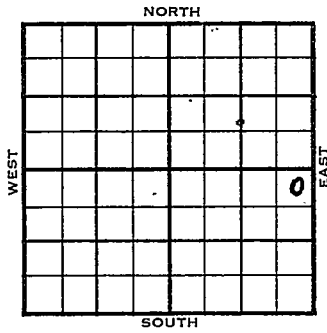
Wildcat

_____ Ft. from N. Line

_____ Ft. from S. Line

_____ Ft. from E. Line

_____ Ft. from W. Line



NE NE SE
SDX ~~DHC~~ \$2,000.00
Lse. (S-18868)

1956	ELEVATION 2447'	REPORT (WH6-DC5)
------	--------------------	---------------------

2/6 Base Kansas City test well @ 4000'
To be commenced by March 1, 1956
To be completed by April 1, 1956
(See DHC Ltr. 2-2-56)

2/8 Location (F.R.Tkt)

2-26 "

2-23 Spud 2-14-56
8 5/8" @ 186/115,
Anhy 2086,
Drlg. 3445

2/29 Spud 2-14-56
8-5/8" @ 186 w/115
No shows. Rng log.
TD 4040'. D & A
Tops: Anh. 2086', H. 3757', Tr. 3779'
L. 3795', BKC 4027'

ABANDONED

3/7 Do not advise Contract Section.
They have been advised. - D & A


County Graham Elev. _____
 Sec. 10 Twp. 10 Rgs. 2NW
 Company Simon Lebow
 Farm Name Berscheuer No. 1

TOPS	DEPTH	LOG	DATUM	Loc. in Sec.
Anh.				NE NE SE
Tp.				
H.				
Tr.				
Dg.				
Bl.				
L.				Geol. _____
K.C.				Contr. _____
B.K.C.				<u>Empire</u>
Ce.				
C.				Pool _____
M.				<u>Wildcat</u>
M.				
K.				
Mz.				
Mq.				
V.				
S.				
S.				
A				FIRST REPORT
R.				
Pe.				
G.				
T.D.				

FEB 8 '56

Date Comm. _____ Location _____ S.DX-DHM

Co.
 T.
 R.
 No.
 Sec.



7

County Graham Elev. 2447
 Sec. 10 Twp. 10 Rge. 24W
 Company Simon Lebow
 Farm Name Barrickner No. 1

TOPS	DEPTH	LOG	DATUM	Loc. in Sec.
	2076			NE NE SE
	3757			
	3779			
	3795		1348	Geol.
	4027		1580	Conts.
				Empire
				Pool
				Wildcat
				<div style="border: 1px dashed black; padding: 5px; text-align: center;"> ABANDONED DMW </div>
	4040			

Date Comm. FEB 29 1956
 Location FEB 16 '56 Loc FEB 22 '56 spd
 2-14-56 8 3/4 126/115 @ 3445
 FEB 29 '56 170 above Rng 409

h.e.a