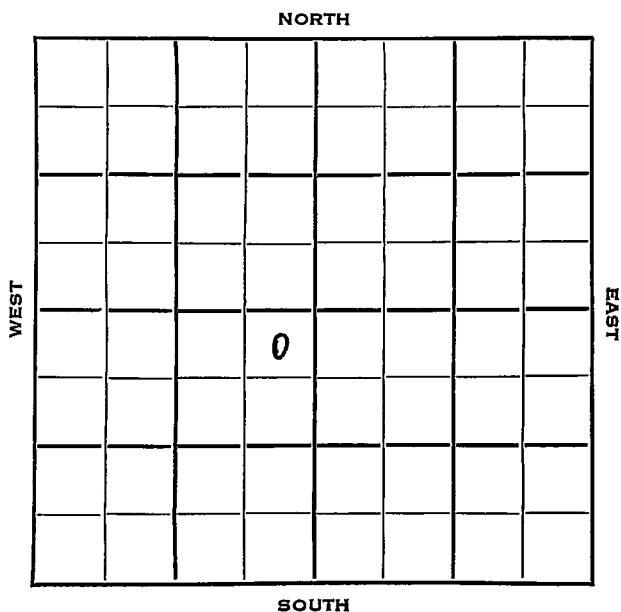


Section 10 Township 10 Range 21 W

Well No. # 1 Bartos

Company Jones, Shelburne & Farmer



Sec. 10 Twp. 10 R. 21W

Well No. #1 Bartos Farm

Jones, Shelburne & Farmer Company

J-S-F Contractor

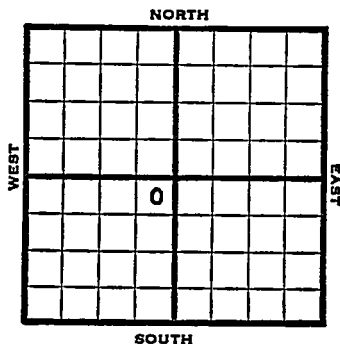
Cooper Pool

330 Ft. from N. Line

_____ Ft. from S. Line

330 Ft. from E. Line

_____ Ft. from W. Line



NE NE SW

1953 Elev. 2266' REPORT

5/20 MIR

5/28 8" @ 160'
Anhy 1747'
Drlg 3189'

6/3 Spud 5-19-53
D & A
TD 3873'
8" @ 160'
Anhy 1747, Heeb 3487, Tor 3505, Lans
3528, Arb 3849
TD 3873'
D & A

ABANDONED.

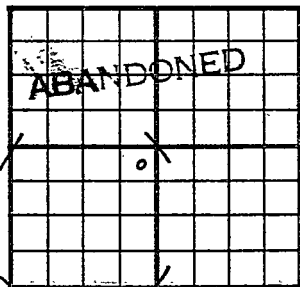
County Graham State Kansas

Sec. 10 (Blk. Twp.) 10 (Sur. Rge.) 21W Map No.

Operator Jones, Shelburne & Farmer

Well No. 1 Farm Bartos

Elev. 2266 Location NE NE SW



330 Ft. From N Line SW

330 Ft. From E Line Quarter

1st. Report

Completion JUN 3 1953

Remarks Cooper Pool

J-S-F - Contr.

Spudding Date 5-19-53

Drilg. Data D & A TD 3873

8" @ 160 Anhy 1747 Heeb. 3487

Tor. 3505 Lans. 3528 Arb. 3849

TD 3873

D & A