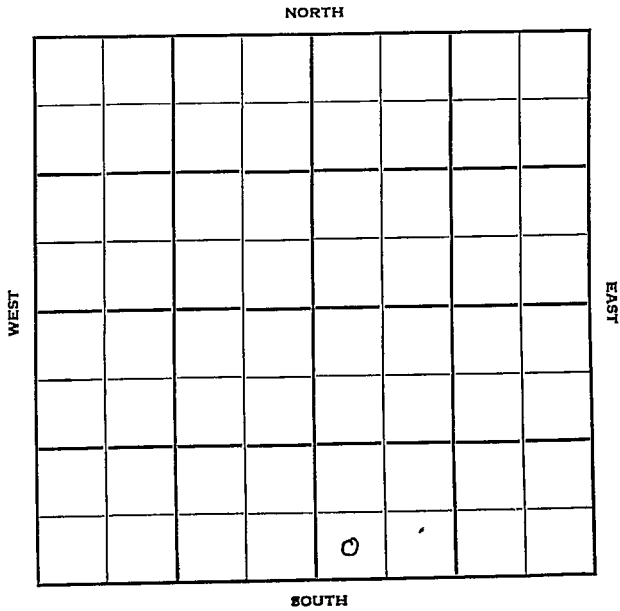


Section 10 Township 10 Range 21-W

Well No. #1 McIntire

Company Jone, Shelborne & Farmer



Sec. 10 Twp. 10 R. 21W ✓

Well No. #1 McIntire Farm

Jone, Shelborne & Farmer Company

Contractor

Wildcat

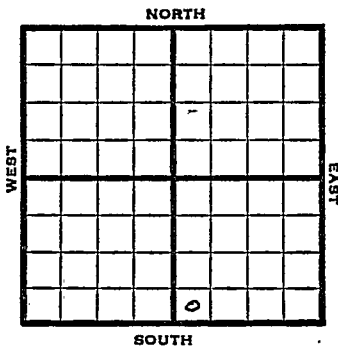
Ft. from N. Line

330' Ft. from S. Line

Ft. from E. Line

330' Ft. from W. Line

SW SW SE



1950 Elev. 2219' REPORT

5/17 Spud 5-15-50
8" @ 200'

5/31 Drlg. 300'
8" @ 200'
Heeb 3459'
Toronto 3484'
Lans. 3502'
BKC 3739'
Cong. 3797'
Arb 3824-50 TD
D&A
TD 3860'
2219
1541

ABANDONED

Kansas

Map No. _____ Sec. 10 Twp. 10 R. 21W

Well No. 1 McIntire

Jones, Shelbome & Farmer Company

Contractor

SW SW SE

SECTION PLAT

_____ Ft. from N. Line

330 Ft. from S. Line

_____ Ft. from E. Line

330 Ft. from W. Line



Graham

Ohio DEM

Location _____

Rig up _____

Drilling and Remarks:

Spud 5-15-50

8" @ 200

Drlg. 300

RECORD

Cased _____ in., _____ ft.

Sand _____

Gas _____

Oil _____

Total Depth _____

PRODUCTION

1st 24 hrs. Nat. _____

1st 24 hrs. after shot. _____

Gas _____ Cu. Ft.

Dry Hole _____

Abandoned _____

Date

MAY 17 1950₁₉

J. E. TYRA

Scout

Map No. _____ Sec. 10 Twp. 10 R. 21WWell No. 1 McIntireJones, Shelborne & Farmer Company

Contractor


SW SW SE

E. 2219
SECTION PLAT

_____ Ft. from N. Line

330 Ft. from S. Line

_____ Ft. from E. Line

330 Ft. from W. Line

Graham

Location _____

Rig up _____

Drilling and Remarks:

8" @ 200Heel. 3459Tronto 3484Lans. 3502B.K.C. 3739Cong. 3797Art. 3824-60 T.D.Date D+A

RECORD

Cased _____ in., _____ ft.

Sand _____

Gas _____

Oil _____

Total Depth 3860

PRODUCTION

1st 24 hrs. Nat. _____

1st 24 hrs. after shot _____

Gas _____ Cu. Ft.

Dry Hole _____

Abandoned _____

MAY 31 1950 19

J. F. TYRA Scout