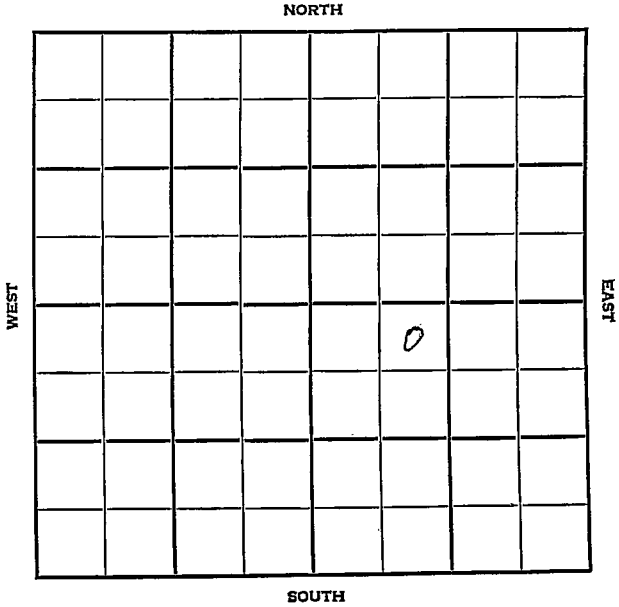


Section 11 Township 10 Range 20 W

Well No. ~~#~~ 5 Crowfoot "B"

Company I. O. Miller



Rooks

KANSAS

SEC.	TWP.	R.
11	10	20W

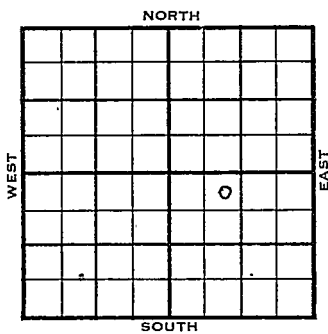
WELL NO. ~~E #65~~ #5 #5 Crowfoot "B" FARM

COMPANY I. O. Miller

CONTRACTOR Virginia

Marcotte

330 Ft. from N. Line  
 \_\_\_\_\_ Ft. from S. Line  
 \_\_\_\_\_ Ft. from E. Line  
990 Ft. from W. Line



NE NW SE

1955	ELEVATION	REPORT
	2226'	

8/17 Comm 8-11-55  
 8" @ 218/125  
 Drlg 2670

11/2 Comm 8-11-55  
 8" @ 218/125

Tp	3221
H	3444
Tr	3469
Dg	3478
L	3483
BKC	3703
C	3739
S	3763
Shly	3786
Arb	3801
TD	3806

DST 3480-3528 open 1 hr rec 40'  
 wtry mud 1070/15" DST 3526-55  
 open 1/2 hr. rec 20' mud 750/15"  
 DST 3602-39 open 1 hr rec 10' hoom  
 60' ~~wtry~~ socm 110/15" DST 3639-  
 75 open 1 hr rec 30' socm 0/15"  
 5 1/2" @ 3802 CO to 3806 S/1/2  
 bwph 3 hr 1000 A S/5 boph DD 3812  
 Comp 77 bopd 2% wtr.

COMPLETED

County Rooks Elev. \_\_\_\_\_  
 Sec. 11 Twp. 10 Rge. 20W  
 Company T. O. Miller  
 Farm Name Growfoot, "B" No. 5

TOPS	DEPTH	LOG	DATUM
Anh.			
Ip.			
H.			
Tr.			
Dg.			
Bl.			
L.			
K.C.			
B.K.C.			
Ce.			
C.			
M.			
M.			
K.			
Mz.			
Me.			
V.			
S.			
S.			
A.			
R.			
PE.			
G.			
T.D.			

Loc. in Sec. \_\_\_\_\_  
 NE NW SE  
 Geol. \_\_\_\_\_  
 Contr. \_\_\_\_\_  
Virginia  
 Pool \_\_\_\_\_  
Magnetic  
 AUG 17 1955  
**FIRST REPORT**

Date Comm. 8-11-55  
8" @ 218/125 drlg. 2670

Co.  
Lse.  
No.  
Sec.  
T.  
R.

SCOUT-TICKET

DX-201

SEC.

11

TWP.

10

R.

20W

WELL NO.

6 Crowfoot "B"

FARM

COMPANY

I. O. Miller

CONTRACTOR

**CORRECTION**

NE NW SE

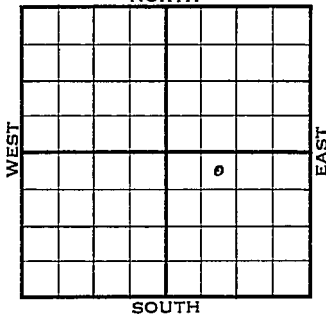
NORTH

330 FT. FROM N. LINE

FT. FROM S. LINE

FT. FORM E. LINE

990 FT. FROM W. LINE



Rooks County

LOCATION  
 RIG UP  
 DRILLING AND REMARKS:

Reported  
 #5

RECORD

PRODUCTION

CASED	IN.	FT.
SAND		
GAS		
OIL		
TOTAL DEPTH		
1ST 24 HRS. NAT.		
1ST 24 HRS. AFTER SHOT		
GAS	CU. FT.	
DRY HOLE		
ABANDONED		

DATE

OCT 12 1955

SCOUT

L. J. Harris

SCOUT TICKET DX-201

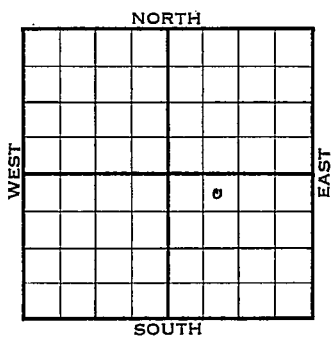
SEC. 11 TWP. 10N R. 20W

WELL NO. 5 Crowfoot "B" III FARM COMPANY \_\_\_\_\_

CONTRACTOR I. O. Miller

CORRECTION

NE NW SE  
330 FT. FROM N. LINE  
 \_\_\_\_\_ FT. FROM S. LINE  
 \_\_\_\_\_ FT. FORM E. LINE  
990 FT. FROM W. LINE



Rooks County

LOCATION  
 RIG UP  
 DRILLING AND REMARKS:

Reported #6

RECORD	CASED	IN.,	FT.
	SAND		
	GAS		
	OIL		
PRODUCTION	TOTAL DEPTH		
	1ST 24 HRS. NAT.		
	1ST 24 HRS. AFTER SHOT		
	GAS		CU. FT.
	DRY HOLE		
	ABANDONED		

DATE OCT 26 1955 SCOUT L. J. Harris

County Rooks Elev. 2226  
 Sec. 77 Twp. 20N Rge. 20W  
 Company I. O. Miller  
 FarmName Crowfoot "B" No. 5

TOPS	DEPTH	LOG	DATUM	Loc. in Sec.
Anh.				NE. NW SE
Ip.	3221		995	
H.	3444		1218	
Tr.	3469		1243	
Dg.	3478		1452	
Bl.				
L.	3483		1257	Geol.
K.C.				Contr.
B.K.C.	3703		1477	Virginia
Ce.				Pool
C.	3739		1513	Marcotte
M.				
M.				
K.				
Mz.				
Ma.				
V.				
S.	3763		1537	COMPLETE
S.				
A	shly 3786		1560	
R.	Arly 3801		1575	
Pe.				
G.				
TD.	3806			

Date Comm. 8-11-55 NOV 2 1955

8" @ 218/125 DST 3480-3528 open 1 hr.  
 rec. 40' wtry mud 1070/15" DST 3526-55 open 1/2 hr. rec. 20' mud 750/15"  
 DST 3602-39 open 1 hr. rec. 10' hocm  
 60' socm 110/15" DST 3639-75  
 open 1 hr. rec. 30' socm 0/15"  
 5 1/2" @ 3802 CO to 3806 S/ 1/8 bwph 3 hr  
 1000 A S/ 5 bonh DD 3812  
 Comp. 77 bopd 2% wtr.

Co.  
Lse.  
No.  
Sec.  
T.  
R.