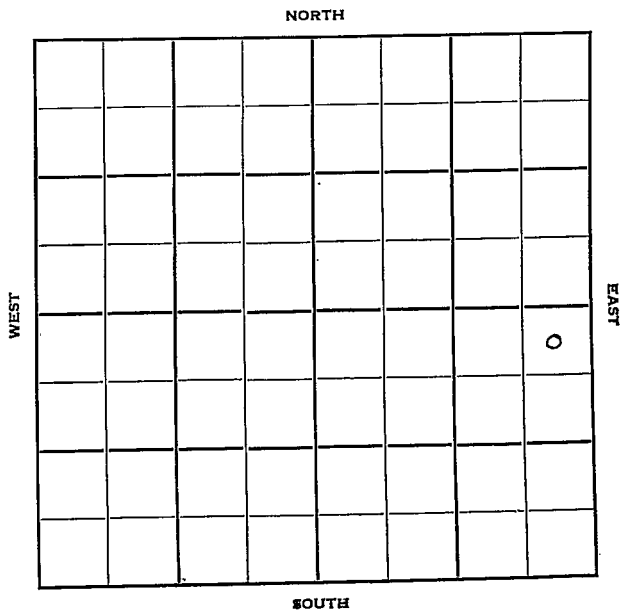


Section 11 Township 10 Range 21-W

Well No. #1 DeYoung

Company Cities Service



Sec. 11 Twp. 10 R. 21-W

Well No. #1 DeYoung Farm

Cities Service Company

Lohman & Johnson Contractor

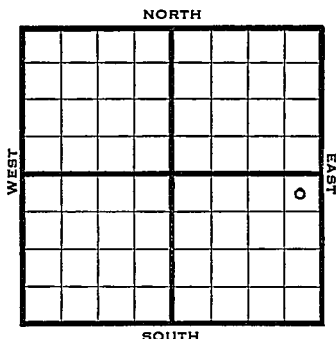
Bass  
330 Ft. from N. Line

\_\_\_\_\_ Ft. from S. Line

330 Ft. from E. Line

\_\_\_\_\_ Ft. from W. Line

NE NE SE



1950 Elev. 2248' REPORT

7/19 Spud 7-15-50  
8" @ 241

9/27 Spud 7-15-50  
Oil Well TD 3819'  
8" @ 241'  
Heeb 3465' Lans. 3505'  
Cong. 3783' Simp 3792'  
Arb. 3805-07'  
5" @ 3807' TD 3814'  
3½ GOPH 1000 A DD 3819'  
1000 A P/76 BO 19 hr  
Comp. 200 BOPD 1% wtr.

**COMPLETE**

Map No. \_\_\_\_\_ Sec. 11 Twp. 10 R. 21W

Well No. 1 DeYoung

Cities Service Company

Lohman & Johnson Contractor

NE NE SE

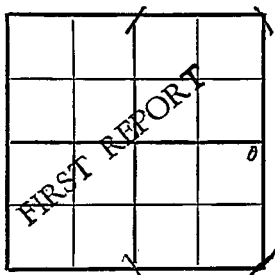
330 Ft. from N. Line

\_\_\_\_\_ Ft. from S. Line

330 Ft. from E. Line

\_\_\_\_\_ Ft. from W. Line

**SECTION PLAT**



Graham County

Location \_\_\_\_\_

Rig up \_\_\_\_\_

Drilling and Remarks:

Spud 7-15-50

8" @ 241

**RECORD**

Cased \_\_\_\_\_ in., \_\_\_\_\_ ft.

Sand \_\_\_\_\_

Gas \_\_\_\_\_

Oil \_\_\_\_\_

Total Depth \_\_\_\_\_

**PRODUCTION**

1st 24 hrs. Nat. \_\_\_\_\_

1st 24 hrs. after shot \_\_\_\_\_

Gas \_\_\_\_\_ Cu. Ft.

Dry Hole \_\_\_\_\_

Abandoned \_\_\_\_\_

Date **JUL 19** 1950

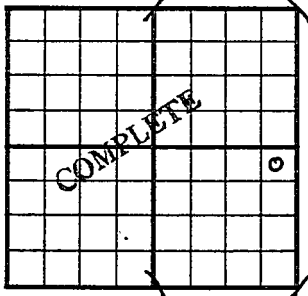
County Graham State Kansas

Sec. 11 (Blk. 10) (Sur. 21W) (Twp.) Map No.

Operator Cities Service

Well No. 1 Farm De Young

Elev. 2248 Location NE NE SE



330 Ft. From N Line SE

330 Ft. From E Line Quarter

1st. Report

Completion SEP 27 1950

Remarks Bass Pool

Lohman & Johnson - Contr.

Spudding Date 7-15-50

Drlg. Data Oil well TD 3819

8" @ 241 Heeb. 3465 Lans. 3505

Cong. 3783 Simp. 3792 Arb. 3805-07

5" @ 3807 TD 3814 3 1/2 goph 1000 A

DD 3819 1000 A P/ 76 bo 19 hr.

Comp. 200 bopd 1% water

J. E. TYRA