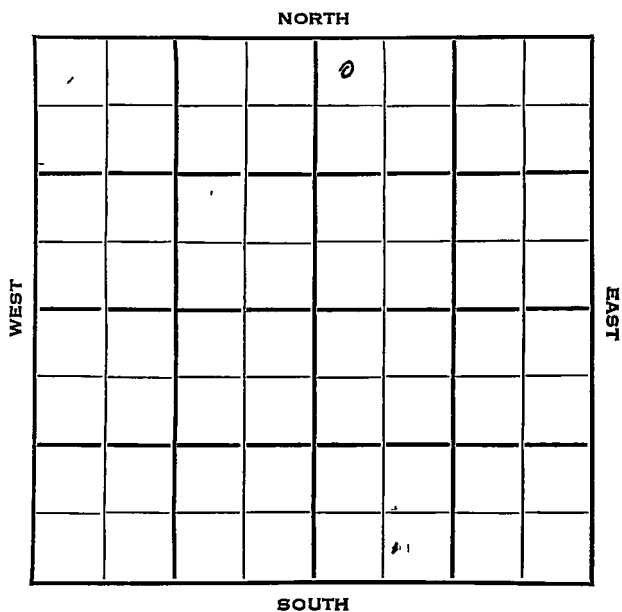


Section 11 Township 10 Range 21W

Well No. #1 DeYoung

Company Jones, Shelburne & Farmer



Graham

KANSAS

SEC. 11	TWP. 10	R. 21W
------------	------------	-----------

WELL NO.

#1 DeYoung

FARM

COMPANY

Jones, Shelburne & Farmer

CONTRACTOR

J-S-F

Cooper Pool

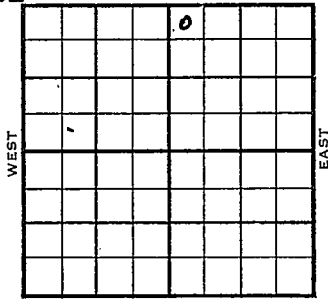
NORTH

330 Ft. from N. Line

Ft. from S. Line

Ft. from E. Line

330 Ft. from W. Line



NW NW NE

1954	ELEVATION 2256'	REPORT
------	--------------------	--------

3/31

RUR

4/7

8" @ 164 w/100
Drig. 2805'

4/14

"

5/12

Spud 4-1-54 Oil well TD 3817
 8" @ 164 Anhy 1735 Heeb 3467
 Tor. 3491 Lans 3508 B KC 3736
 Marm. 3747 Cong. 3787 Arb. 3813
 TD 3817 5" @ 3814 CO to 3817
 FU 1750' oil 1 1/2 hr. S/20 BOPH 3 hr.
 P/110 BOPD Comp. 123 BOPD

COMPLETED

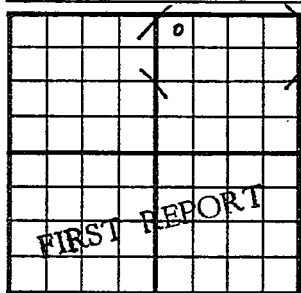
County Graham State Kansas

Sec. 11 (Blk. Twp.) 10 (Sur. Rge.) 21W Map No.

Operator Jones, Shelburne & Farmer

Well No. 1 Farm DeYoung

Elev. _____ Location NW NW NE



330 Ft. From N Line NE

330 Ft. From W Line Quarter

Ist. Report MAR 31 1954

Completion _____

Remarks _____

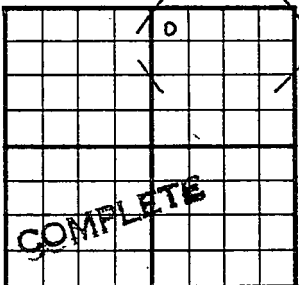
J-S-F - Contr.

Spudding Date _____

Drig. Data Cooper Pool

RUR

County Graham State Kansas
 Sec. 11 (Blk. 10) (Sur. 21W) Map No. 10
 Operator Jones, Shelburne & Farmer
 Well No. 1 Farm DeYoung
 Elev. 2256 Location NW NW NE



330 Ft. From N Line NE
330 Ft. From W Line Quarter
 Ist. Report _____
 Completion MAY 12 1954
 Remarks Cooper Pool
J-S-F - Contr.
 Spudding Date 4-1-54

Drlg. Data Oil well TD 3817
8" @ 164 Anhy 1735 Heeb. 3467
Tor. 3491 Lans. 3508 B KC 3736
Marm. 3747 Cong. 3787 Arb. 3813
TD 3817 5" @ 3814 CO to 3817
FU 1750' oil 1½ hr. S/ 20 boph 3 hr.
P/ 110 bopd Comp. 123 bopd