

Graham

KANSAS
21W

Section 11 Township 10 Range 21W

Well No. #1 Miller

Company Jones, Shelborne & Farmer

NORTH

	0						

WEST

EAST

SOUTH

Graham **KANSAS**

Sec. 11 Twp. 10 R. 21W

Well No. #1 Miller Farm

Jones, Shelborne & Farmer Company

Contractor

Wildcat

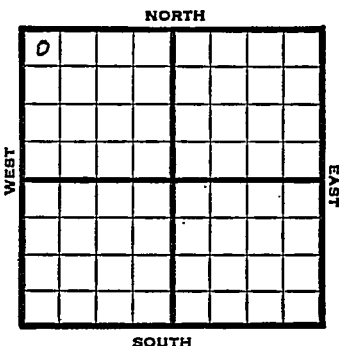
330' Ft. from N. Line

Ft. from S. Line

Ft. from E. Line

330' Ft. from W. Line

NW NW NW



1950

Elev 2283

REPORT

6/14
7/19

Rig up
8" @ 150
Anhy 1760-1810 Top 3278
Heeb 3489 Lans 3525
DST 3695-3725, opn 1 hr rec 30' ocm
B KC 3760 Gong 3809
Simp 3823 Arb 3839
DST 3841-49 rec 1700' oil
5 1/2" @ 3841
FU 2800' oil 1 1/2 hr
S/25 boph
Comp Depthograph Pot 3000 bopd
Completed

COMPLETED

Map No. _____ Sec. 11 Twp. 10 R. 21WWell No. 1 Miller_____
Jones, Sheborne & Farmer Company Company_____
Contractor

NW NW NW


330 Ft. from N. Line

_____ Ft. from S. Line

_____ Ft. from E. Line

330 Ft. from W. Line

SECTION PLAT



Graham County

Location _____

Rig up X

Drilling and Remarks:

Phillips, Skelly
Anderson-Prichard
DHM

RECORD

Cased _____ in., _____ ft.

Sand _____

Gas _____

Oil _____

Total Depth _____

PRODUCTION

1st 24 hrs. Nat. _____

1st 24 hrs. after shot _____

Gas _____ Cu. Ft.

Dry Hole _____

Abandoned _____

Date

JUN 14 1950 19J. E. TYRA Scout

Map No. _____ Sec. 11 Twp. 10 R. 21WWell No. 1 MillerJones, Shelborne & Farmer Company

Contractor

El. 2283

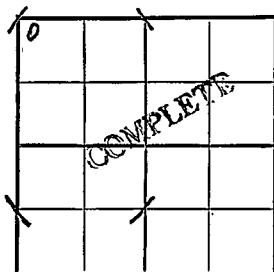
SECTION PLAT

NW NW NW

330 Ft. from N. Line

_____ Ft. from S. Line

_____ Ft. from E. Line

330 Ft. from W. LineGraham County

Location _____

Rig up _____

Drilling and Remarks:

8" @ 150

Anhy 1760-1810'

Top. 3278

Heeb. 3489

Lans. 3525

DST 3695-3725

open 1 hr.

Rec. 30' com.

RECORD

Cased _____ in., _____ ft.

Sand _____

Gas _____

Oil _____

Total Depth 3849

PRODUCTION

1st 24 hrs. Nat. _____

1st 24 hrs. after shot _____

Gas _____ Cu. Ft.

Dry Hole _____

Abandoned _____

Date

JUL 19 1950

19

J. E. TYRA Scout

