

Graham

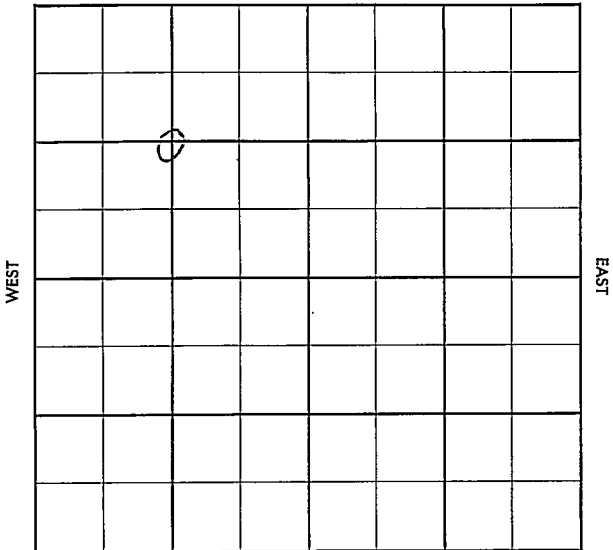
KANSAS

SECTION 11 TOWNSHIP 10 RANGE 21 W.

WELL NO. #9 Miller

COMPANY Jones, Sehlburne & Farmer

NORTH



SOUTH

Graham

KANSAS

SEC. 11	TWP. 10	R. 21W
------------	------------	-----------

WELL NO. #9 Miller FARM

COMPANY
 Jones, Shelburne & Farmer
 CONTRACTOR

Co. Tools

Cooper

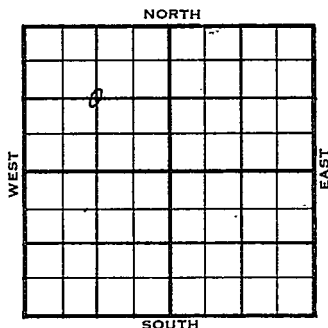
_____ Ft. from N. Line

_____ Ft. from S. Line

_____ Ft. from E. Line

_____ Ft. from W. Line

C NW/4



	ELEVATION	REPORT
1955	2270	

12-14 Comm. 12-8-55
 8" @ 168/150
 Drlg. 2725
 Ann. 1770

1956

1-26 5 1/2" @ 3816
 CO to 3818
 S/ 35 boph
 Comp. 207 bopd
 H. 3478'
 Tr. 3500
 L. 3517
 BKC' 3742
 C. 3792
 A. 3815
 TD 3818'

COMPLETED

County Graham Elev. 2270
 Sec. 11 Twp. 10 Rge. 21W
 Company Jones, Shelburne & Farmer
 FarmName Miller No. 9

TOPS	DEPTH	LOG	DATUM
Anb.	1770		
Tp.			
H.			
Tr.			
Dg.			
Bl.			
L.			
K.C.			
B.K.C.			
Ce.			
C.			
M.			
M.			
K.			
Mz.			
Me.			
V.			
S.			
S.			
A			
R.			
Pe.			
G.			
FD.			

Loc. in Sec. C NW/4

Geol. _____

Contr. Co. tools

Pool Cooper

FIRST REPORT	
DEC 14 '55	

Date Comm. 12-8-55
8" @ 168/150 drlg. 2725

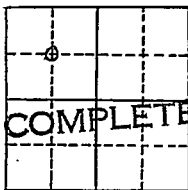
[Large handwritten scribble]

Co.
 Use.
 No.
 Sec.
 T.
 R.

County Graham Elev. 2270
 Sec. 11 Twp. 10 Rge. 23W
 Company Jones, Shelburne & Farmer
 Farm Name Miller No. 9

TOPS	DEPTH	LOG	DATUM
Anh.	1770		
T.P.			
H.	3478		
Tr.	3500		
Dg.			
BL.			
L.	3517		1247
K.C.			
B.K.C.	3742		1472
Ce.			
C.	3792		1522
M.			
M.			
K.			
Mz.			
Mq.			
V.			
S.			
S.			
A.	3815		1545
R.			
PE.			
G.			
T.D.	3818		

Loc. in Sec. G NW/4
 Geol. _____
 Contr. _____
 Co. tools _____
 Pool Cooper



Date Comm. 12-8-55 JAN 25 1956
8" @ 168/150 5 1/2" @ 3816 GO to 3818
S/ 35 boph Comp. 207 bopd

Co.
 Use.
 No.
 Sec.
 T.
 R.