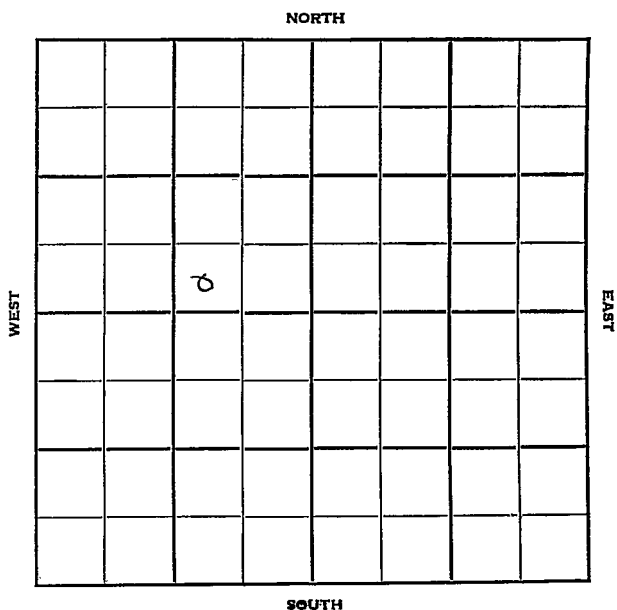


Section 12 Township 10 Range 20W

Well No. #2 Deshien

Company Continental



Rooks **KANSAS** ✓

Sec. 12 Twp. 10 R. 20W

Well No. #2 Desbien Farm

Continetal Company

Contractor

Berland Pool

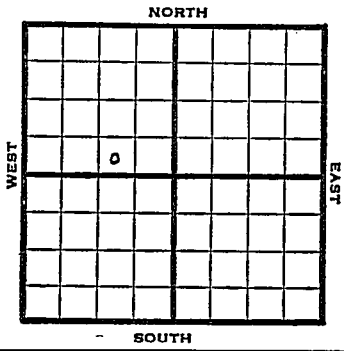
_____ Ft. from N. Line

330' Ft. from S. Line

990' Ft. from E. Line

_____ Ft. from W. Line

SW SE NW



1950

Elev. 2211' **REPORT**

12/6

Location

3/7

Spud 12-22-50
 Oil Well TD 3773
 10" @ 371 Anhy 1640-78
 Top 3220' Heeb. 3420
 Dodge 3447' Lans. 3468
 Cong. 3709' Arb. 3770
 7" @ 3771 TD 3773
 B/2½ boph 500 A S/2 boph
 1000 A S/2½ boph 2000 A
 S/31 bo Comp. 83 bopd

COMPLETED

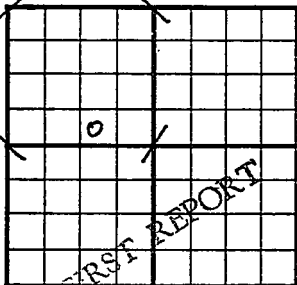
County Rooks State Kansas

Sec. 12 (Blk. Twp.) 10 (Sur. Rge.) 20W Map No.

Operator Continental

Well No. 2 Farm Desbien

Elev. 2211 Location SW SE NW



330 Ft. From S Line NW

990 Ft. From E Line Quarter

Ist. Report DEC 6 1950

Completion _____

Remarks _____

Spudding Date _____

Drlg. Data Berland Pool

Location

County Rooks State Kansas

Sec. 12 (Blk.) 10 (Sur. Rge.) 20W Map No.

Operator Continental

Well No. 2 Farm Desbien

Elev. 2211 Location SW SE NW

 330 Ft. From S Line NW

 990 Ft. From E Line Quarter

 1st. Report

 Completion MAR 7 1951

 Remarks Berland Pool

 Spudding Date 12-22-50

 Drlg. Data Oil well TD 3773

 10" @ 371 Anhy 1640-78 Top. 3220

 Heeb. 3420 Dodge 3447 Lans. 3468

 Cong. 3709 Arb. 3770 7" @ 3771

 TD 3773 B^{3/4}/2¹/₂ goph 500 A S/ 2 boph

 1000 A S/ 2¹/₂ boph 2000 A S/ 31 bo

 Comp. 83 bopd