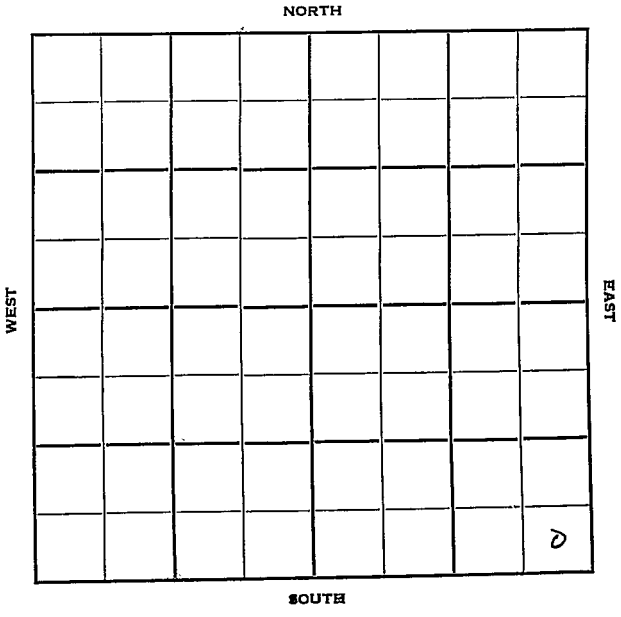


Section 12 Township 10 Range 20W

Well No. #1 Sutor

Company Gulf



Sec. 12 Twp. \_\_\_\_\_ R. 20W

Well No. #1 Sutor Farm \_\_\_\_\_  
Gulf Company \_\_\_\_\_

Berland (Herndon Drlg., Contr.)  
 Pool

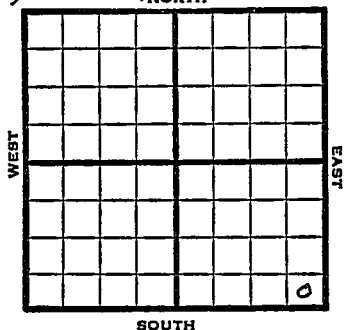
\_\_\_\_\_ Ft. from N. Line

330' Ft. from S. Line

330' Ft. from E. Line

\_\_\_\_\_ Ft. from W. Line

SE/C



1949

Elev 2223' REPORT

11/23

8" @ 1659'

11/29

Drlg 3410'

12/7

Lansing 3458'

BKC 3679'

Arb. 3773-76'

TD 3776'

5" @ 3774'

12/14

500 acid swb 82 b'ls oil 16 hrs.

12/21

"

12/28

"

1950

1/18

TD 3776'

8" @ 1659'

5" @ 3774'

Used 500 gals acid

PP 74 BOPD

Anhy 1654'

Heb 3432'

Lans 3458'

BKC 3679'

Cong 3702'

Simp 3755'

Arb. 3773'

Comp

**COMPLETED**

Kansas

Map No. \_\_\_\_\_ Sec. 12 Twp. 10 R. 20W

Well No. 1 Sutor

Gulf

Company

Herndon Drlg.

Contractor

SE/C

FIRST REPORT  
SECTION PLAT

\_\_\_\_\_ Ft. from N. Line

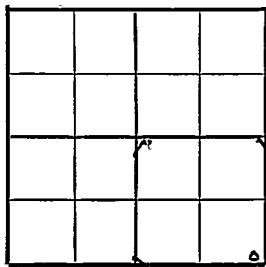
330

Ft. from S. Line

330

Ft. from E. Line

\_\_\_\_\_ Ft. from W. Line



Rooks County

Location \_\_\_\_\_

Rig up \_\_\_\_\_

Drilling and Remarks:

8" @ 1659

## RECORD

Cased \_\_\_\_\_ in., \_\_\_\_\_ ft.

Sand \_\_\_\_\_

Gas \_\_\_\_\_

Oil \_\_\_\_\_

Total Depth \_\_\_\_\_

## PRODUCTION

1st 24 hrs. Nat. \_\_\_\_\_

1st 24 hrs. after shot \_\_\_\_\_

Gas \_\_\_\_\_ Cu. Ft.

Dry Hole \_\_\_\_\_

Abandoned \_\_\_\_\_

Date

NOV 23 1949

19

S. J. LEWIS

Scout

**Kansas**

Berland Pool

Map No. \_\_\_\_\_ Sec. 12 Twp. 10 R. 20W

Well No. 1 Sutor

Gulf Company

Contractor

SE/C

*Elv. 2223*  
SECTION PLAT

\_\_\_\_\_ Ft. from N. Line

330 Ft. from S. Line

330 Ft. from E. Line

\_\_\_\_\_ Ft. from W. Line

<b>COMPLETE</b>			
			o

Rooks County

**RECORD**

Location \_\_\_\_\_

Cased \_\_\_\_\_ in., \_\_\_\_\_ ft.

Rig up \_\_\_\_\_

Sand \_\_\_\_\_

Drilling and Remarks:

Gas \_\_\_\_\_

*8" @ 1659*

Oil \_\_\_\_\_

*5" @ 3774*

Total Depth 3776

*used 500 gal water*

**PRODUCTION**

1st 24 hrs. Nat. \_\_\_\_\_

1st 24 hrs. after shot \_\_\_\_\_

Gas \_\_\_\_\_ Cu. Ft.

Dry Hole \_\_\_\_\_

Abandoned \_\_\_\_\_

*PP-74 BOPD*

Date \_\_\_\_\_

**J. E. TYRA**

Scout

Arch 1654  
Hcb 3432  
Tan 3458  
BKC 3679  
Cong 3702  
Simp 3755  
Arb 3773

JAN 20 1950

Scout Cards *Edith*

Land Small Map

Land Wall Map

Tracings

France Map

Pierce Map

Misc.