


KANSAS

Section 13 Township 10 Range 20-W

Well No. #4 Earl Suttor

Company Champlin Ref.

NORTH



SOUTH

Rooks

KANSAS

Sec. 13 Twp. 10 R. 20W

Well No. #4 Earl Sutter Farm

Champlin Ref. Company

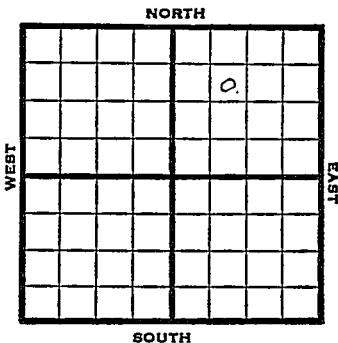
Champlin Ref. Contractor

990' Ft. from N. Line

_____ Ft. from S. Line

_____ Ft. from E. Line

990' Ft. from W. Line



SE NW NE

1950 Elev 2201' REPORT

3/1 Location

4/19 TD 3747'
 8" @ 252'
 Anhy 1620'
 Heeb 3403'
 Lans 3442'
 Arb. 3743'
 5 1/2" @ 3744'
 383 BOPD
 Comp

COMPLETED

Kansas

Map No. _____ Sec. 13 Twp. 10 R. 20W

Well No. 4 Earl Suttor

_____ Champlin Ref. _____ Company

_____ Champlin Ref. _____ Contractor

SE NW NE


990 Ft. from N. Line

_____ Ft. from S. Line

_____ Ft. from E. Line

990 Ft. from W. Line

SECTION PLAT



Rooks County

Location X

Rig up _____

Drilling and Remarks:

RECORD

Cased _____ in., _____ ft.

Sand _____

Gas _____

Oil _____

Total Depth _____

PRODUCTION

1st 24 hrs. Nat. _____

1st 24 hrs. after shot _____

Gas _____ Cu. Ft.

Dry Hole _____

Abandoned _____

Date

MAR 1 1950

J. E. TYRA Scout

Map No. _____ Sec. 13 Twp. 10 R. 20W

Well No. 4 Earl Suttor

Champlin Ref. Company

Contractor

SE NW NE


E/ 2201
SECTION PLAT

990 Ft. from N. Line

_____ Ft. from S. Line

_____ Ft. from E. Line

990 Ft. from W. Line



Rooks County

Location _____

Rig up _____

Drilling and Remarks:

*8" @ 252
any 1620
Hub 3403
Lans 3442
and 3743
5 1/2 @ 3744
383 BORD*

RECORD

Cased _____ in., _____ ft.

Sand _____

Gas _____

Oil _____

Total Depth 3747

PRODUCTION

1st 24 hrs. Nat. _____

1st 24 hrs. after shot _____

Gas _____ Cu. Ft.

Dry Hole _____

Abandoned _____

Date

APR 19 1950 19

J. E. TYRA

Scout