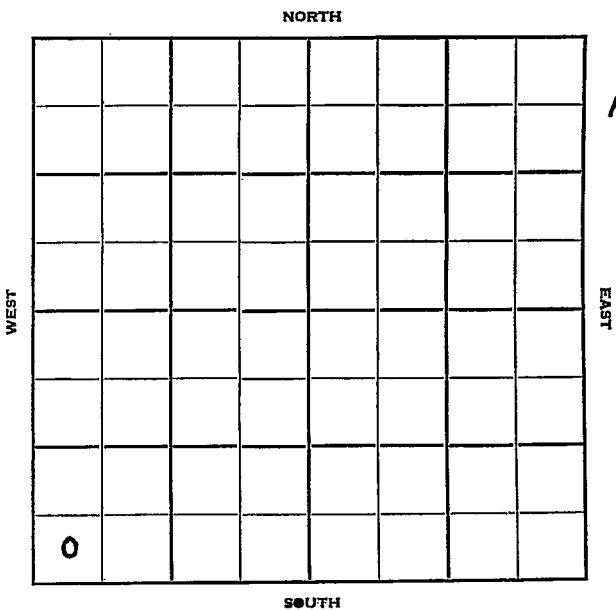


Section 14 Township 10 Range 15 W

Well No. # 1 Isenberg

Company Sohio



Sec. 14 Twp. 10 R. 15W

Well No. #1 Isenberg Farm

Sohio Company

Stearns - Contr. Contractor

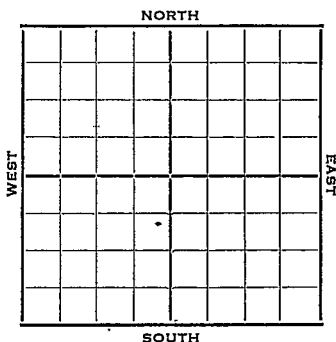
..... Ft. from N. Line

330' Ft. from S. Line

..... Ft. from E. Line

330' Ft. from W. Line

SW SW SW



1952 *Plw 1859'* REPORT

- 2/13 Drlg.
- 2/20 8" @ 314' Anhy 1014'  
Drlg. 2300'
- 3/5 Cong 3396'  
DST 3395-3405, 1 hr, 30' HOCM 700#  
DST 3396-3420', 1 hr, 30' HOCM plus  
60' Oil & Mud Cut Salt Water.  
Arb. 3500-3516' RTD  
Schl. 5" @ 3504 WOC
- 3/12 PB 3470' 18/3396-3400'  
B/8 gal oil plus 3 gal water.
- 3/19 Set Pkr 3353 Strato-lift Test 15  
gal oil 2 hrs. 16/3406-10  
B/110 gal oil 7 hrs. 8/3410-12  
B/18 gal oil & 5 gal wph for 2 hrs.  
Set plug 3278 12/3248-51 dry  
16/3167-71 1000 A S/16 gal wph 4 hrs.  
Set plug 3148 12/3120-23 S/2 bwph  
Set plug 3100 12/3077-80 1000 A  
B/7 BFph for 6 hrs. 390' oil in hole  
Set plug 3072 16/3054-58 NS
- 3/25 DC to 3065 16/3054-58 Test SW &  
SCUM oil set plug 3042 9/3024-26  
1000A S/ 6 B0 1st hr. decreased  
to 5 BOPH POP
- 4/1 POP

OVER

1952

4/9 P/ 35 BO 24 hrs.  
4/23 Spud 2-12-52  
Oil Well TD 3516' 8" @ 314'  
Anhy 1014' Top. 2756  
DST 2752-70 open 1 hr. rec. 13' mud  
2' ocm  
Heeb 2973 Tor. 2994 Doug 3006  
DST 3006-32, open  $\frac{1}{2}$  hr. rec. 450' gas  
150' O&GCM  
DST 3042-65 open 1 hr. rec. 60' mud  
& tr. gas Lans. 3022  
DST 3107-22 open 1 hr. rec. 1110' vso  
& gcsw  
DST 3184-3204 open 1 hr. 1200' Sw  
Cong. 3396  
DST 3395-3406 open 1 hr. rec. 30'  
hocm DST 3396-3420 open 1 hr.  
rec. 30' hocm 60' o & mcsw  
Arb. 3500 TD 3516' 5" @ 3504  
PB 3470 18/ 3396-3400 B/ 8 go  
3 gw SP 3353 Stratolift  
15 go 2 hr. 16/ 3406-10. B. 110  
go 7 hr. 8/ 3410-12 B/ 18 go  
5 gwph 3 hr. SP 3278 12/ 3248-51  
dry 16/ 3167-71 1000 A S/ 16  
gwph 4 hr. SP 3148 12/ 3120-23  
S/ 2 bwph SP 3100 12/ 3077-80  
1000 A B/ 7 bfph 6 hr. FU 390'  
oil SP 3072 16/ 3054-58  
DC to 3065 16/ 3054-58 test sw  
& scum oil SP 3042 9/ 3024-26  
1000 A S/ 11 bo dec. to 3 boph  
P/.35 bo 24 hrs. Comp. 41 bopd

**COMPLETED**

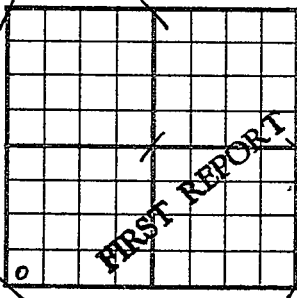
County Osborne State Kansas

Sec. 14 (Blk. 10) (Sur. Rge.) 15W Map No.

Operator Schio

Well No. 1 Farm Isenberg

Elev. Location SW SW SW



330 Ft. From S Line SW

330 Ft. From W Line Quarter

1st. Report FEB 13 1952

Completion

Remarks

Stearns - Contr.

Spudding Date 2-12-52

Drig. Data

Drig.

J. G. McGEHEE

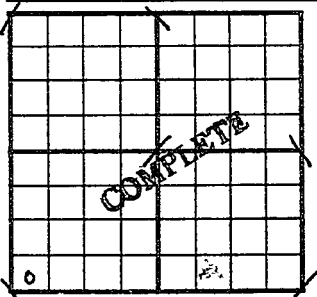
County Osborne State Kansas

Sec. 14 (Blk. Twp.) 10 (Sur. Rge.) 15W Map No.

Operator Sohio

Well No. 1 Farm Isenberg

Elev. 1859 Location SW SW SW



330 Ft. From S Line SW

330 Ft. From W Line Quarter

1st. Report

Completion APR 23 1952

Remarks

Stearns Drlg. - Contr.

Spudding Date 2-12-52

Drlg. Data Oil well TD 3516

8" @ 314 Anhy 1014 Top. 2756

DST 2752-70 open 1 hr. Rec. 13' mud

2' ocm Heeb. 2973 Tor. 2994 Doug. 3006

DST 3006-32 open 1/2 hr. Rec. 450' gas

150' o & gcm DST 3042-65 open 1 hr.

Rec. 60' mud & tr. gas Lans. 3022

DST 3107-22 open 1 hr. Rec. 1110' vso

& gcm DST 3184-3204 open 1 hr.

1200' sw Cong. 3396 DST 3395-3405

open 1 hr. Rec. 30' hocom DST 3396-3420

open 1 hr. Rec. 30' hocom 60' o & mcs

Arb. 3500 TD 3516 5" @ 3504 PB 3470

18/ 3396-3400 B/ 8 go 3 gw SP 3353

Drlg. Data

Stratolift 15 go 2 hr. 16/ 3406-10

B/ 110 go 7 hr. 8/ 3410-12 B/ 18 go

5 gwph 3 hr. SP 3278 - 12/ 3248-51

dry - 16/ 3167-71 1000 A S/ 16 gwph

4 hr. SP 3148 12/ 3120-23 S/ 2 bwph

SP 3100 - 12/ 3077-80 1000 A B/ 7 bwph

6 hr. .FU 390' oil SP 3072 16/ 3054-58

DC to 3065 16/ 3054-58 test sw & scum

oil SP 3042 9/ 3024-26 1000 A:

S/ 11 bo dec. to 3 boph P/ 35 bo 24 hr.

Comp. 41 bopd

APR 30 1952

.....	MISC
.....	Pierce Map
.....	France Map
.....	Tracings
.....	Land Well-Map
.....	Land Small Map
.....	Scout Cards

*ML*