

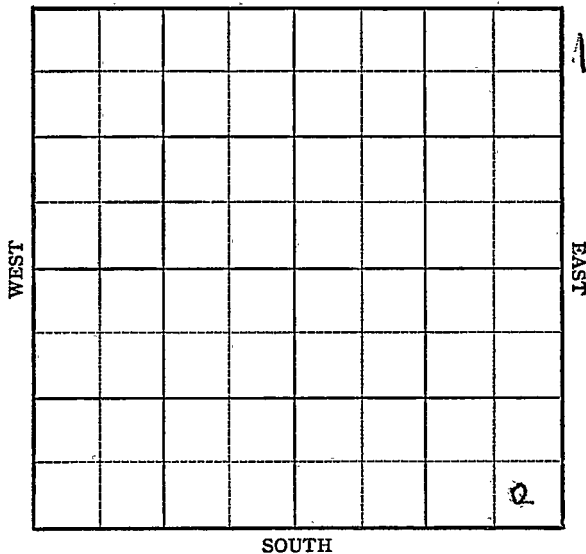
Graham

Section 15 Township 10 Range 21W

Well No. 1 Miller

Company Atlantic

Wildcat
NORTH



KANSAS

Graham

Sec. 15 Twp. 10 R. 21W ✓

Well No. #1 Miller Farm

Wildcat Atlantic Company

_____ Ft. from N. Line

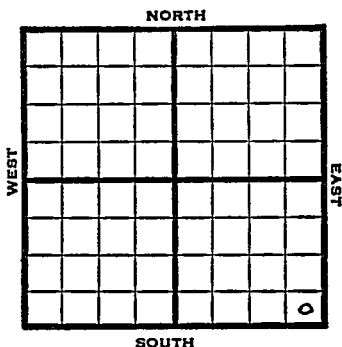
330'

_____ Ft. from S. Line

330'

_____ Ft. from E. Line

_____ Ft. from W. Line



SE/C

1949

Elev 2187'

R E P O R T

3/16

Location

3/23

8" @ 205'

Drlg. 660'

3/30

Drlg 3255'

4/6

TD 3844'

Lans. 3467'

Arb. ~~3877~~ 3815'

Aband.

ABANDONED

Kansas

Wildcat

Map No. _____ Sec. 15 Twp. 10 R. 21WWell No. 1 Miller_____ Atlantic _____ Company_____ FIRST REPORT _____ Contractor


SE/C

SECTION PLAT

_____ Ft. from N. Line

330 Ft. from S. Line330 Ft. from E. Line

_____ Ft. from W. Line



Graham County

Location X

Rig up _____

Drilling and Remarks:

Date

MAR 16 1949 19S. J. LEWIS

Scout

RECORD

Cased _____ in., _____ ft.

Sand _____

Gas _____

Oil _____

Total Depth _____

PRODUCTION

1st 24 hrs. Nat. _____

1st 24 hrs. after shot _____

Gas _____ Cu. Ft.

Dry Hole _____

Abandoned _____

Map No. 65 Sec. 15 Twp. 10 R. 21W

Well No. 1 Miller

Atlantic Company

ABANDONED Contractor

SE/C

E 12187
SECTION PLAT

_____ Ft. from N. Line
330 Ft. from S. Line
330 Ft. from E. Line
_____ Ft. from W. Line

Graham County

Location _____

Rig up _____

Drilling and Remarks:

None 3467
Cur 3875

RECORD

Cased _____ in., _____ ft.
Sand _____
Gas _____
Oil _____
Total Depth 3534

PRODUCTION

1st 24 hrs. Nat. _____
1st 24 hrs. after shot _____
Gas _____ Cu. Ft.
Dry Hole _____
Abandoned _____

Date

APR 6 1949 19

S. J. LEWIS Scout